

M25 junction 10/A3 Wisley interchange

TR010030

10.13 Proposed Scheme Change 7 to 9

Regulation 5(2)(q)

Planning Act 2008

Infrastructure Planning (Applications: Prescribed Forms and Procedure)
Regulations 2009

Volume 10

April 2020

Infrastructure Planning

Planning Act 2008

The Infrastructure Planning (Examination Procedure) Rules 2010

M25 junction 10/A3 Wisley interchange

Development Consent Order 202[x]

10.13 Proposed Scheme Change 7 to 9

Rule Number:	Rule 5(2)(q)
Planning Inspectorate Scheme Reference	TR010030
Application Document Reference	TR010030/10.13
Author:	M25 junction 10/A3 Wisley interchange project team, Highways England and Atkins

Version	Date	Status of Version
Rev 0	09 April 2020	Request for Change

Table of contents

Chapter	Pages
Table of contents	3
1. Introduction	4
1.1 Purpose of this Document	4
1.2 Part 1 - Drawings showing Change 7	4
1.3 Part 2 – Drawings showing Changes 8 and 9	6

1. Introduction

1.1 Purpose of this Document

- 1.1.1 Highways England ('The Applicant') is applying to make further changes to the M25 junction 10/ A3 Wisley Interchange Scheme ('The Scheme').
- 1.1.2 This document lists the versions of the plans, drawings and sections which would be revised as a result of the scheme changes. The revised drawings have been separated into two tables. Table 1.1 provides a list of the alternative drawings amended in relation to Change 7 and Table 1.2 provides a list of the drawings revised by Changes 8 and 9.
- 1.1.3 Should the request for change be accepted, the revised drawings will become examination documents. At Deadline 8, Highways England would submit revised versions of the documents. This would be accompanied by an updated Guide to the Application.
- 1.1.4 For Change 7 the revised documents contained in Table 1.1 would form a suite of documents to be considered as an alternative option to the existing material. These drawings form Part 1 as described below.
- 1.1.5 For Changes 8 and 9 the revised documents would replace the superseded sheets and become the latest versions. These drawings form Part 2 as described below.

1.2 Part 1 - Drawings showing Change 7

- 1.2.1 The drawings in Part 1 (listed in Table 1.1 below) show the Scheme if Change 7 were to be accepted and implemented.
- 1.2.2 Change 7 is being promoted as an alternative to Work No. 40, as detailed in the draft development consent order (dDCO) [REP6-003]. This enables the examining authority to recommend either the submitted scheme or the alternative option contained in Change 7, and the Secretary of State is ultimately able to decide between the two alternatives. The alternative option presented by Change 7 is referred to as Work No. 40 (Option A).
- 1.2.3 As Change 7 forms an alternative option to the Scheme, these drawings do not supersede the previous drawings but if the alternative is accepted by the SoS the final certification of the DCO should refer to these revisions below.

Table 1.1: Change 7 alternate drawings plans and sections

Document Title	Document Number	Revision	Appendix
Location Plan - Regulation 5(2)(o)			
Location Plan – Regulation 5(2)(o) – (Option A)	TR010030/APP2.1	1	Appendix A
Land Plans – Regulation 5(2)(i)			
Land Plans – Regulation 5(2)(i) - (Option A) - Sheet 7A of 31	TR010030/APP2.2	5	Appendix B
Land Plans – Regulation 5(2)(i) – (Option A) - Inset J	TR010030/APP2.2	5	Appendix B

Document Title	Document Number	Revision	Appendix
Land Plans – Regulation 5(2)(i) – (Option A) - Inset S	TR010030/APP2.2	5	Appendix B
Works Plans - Regulation 5(2)(j)			
Works Plans - Regulation 5(2)(j) – (Option A) – Key Plan	TR010030/APP2.3	1	Appendix C
Works Plans - Regulation 5(2)(j) – (Option A)– Sheet 6 of 31	TR010030/APP2.3	1	Appendix C
Works Plans - Regulation 5(2)(j) – (Option A) – Sheet 7 of 31	TR010030/APP2.3	1	Appendix C
Streets, Rights of Way and Access Plans - Regulation 5(2)(k)			
Streets, Rights of Way and Access Plans – Regulation 5(2)(k) – (Option A) - Key Plan	TR010030/APP/2.4	1	Appendix D
Streets, Rights of Way and Access Plans – Regulation 5(2)(k) – (Option A) – Sheet 6 of 31	TR010030/APP/2.4	1	Appendix D
Streets, Rights of Way and Access Plans – Regulation 5(2)(k) – (Option A) – Sheet 7 of 31	TR010030/APP/2.4	1	Appendix D
Crown Land Plans 5(2)(n)			
Crown Land Plans – Regulation 5(2)(n) – (Option A) – Key Plan	TR010030/APP/2.6	2	Appendix E
Crown Land Plans 5(2)(n) – Regulation (Option A) – Sheet 7A of 31	TR010030/APP/2.6	2	Appendix E
Speed Limits and Traffic Regulations Plans - Regulation 5(2)(o)			
Speed Limits and Traffic Regulations Plans - Regulation 5(2)(o) – (Option A) – Key Plan	TR010030/APP/2.7	1	Appendix F
Speed Limits and Traffic Regulations Plans - Regulation 5(2)(o) – (Option A) – Sheet 4 of 9	TR010030/APP/2.7	1	Appendix F
Scheme Layout Plans - Regulation 5(2)(o)			
Scheme Layout Plans - Regulation 5(2)(o) – (Option A) – Key Plan	TR010030/APP/2.8	1	Appendix G
Scheme Layout Plans - Regulation 5(2)(o) – (Option A) – Sheet 6 of 31	TR010030/APP/2.8	1	Appendix G
Scheme Layout Plans - Regulation 5(2)(o) – (Option A) – Sheet 7 of 31	TR010030/APP/2.8	1	Appendix G
Temporary Works Plans - Regulation 5(2)(o)			
Temporary Works Plans - Regulation 5(2)(o) – (Option A) – Key Plan	TR010030/APP/2.10	1	Appendix H
Temporary Works Plans - Regulation 5(2)(o) – (Option A) – Sheet 4 of 9	TR010030/APP/2.10	1	Appendix H

1.3 Part 2 – Drawings showing Changes 8 and 9

1.3.1 The drawings in Part 2 (listed in Table 1.2 below) show the Scheme were Changes 8 and 9 to be accepted. These should be considered as revisions to previously issued drawings.

Table 1.2: Change 8 and 9 Revised drawings plans and sections

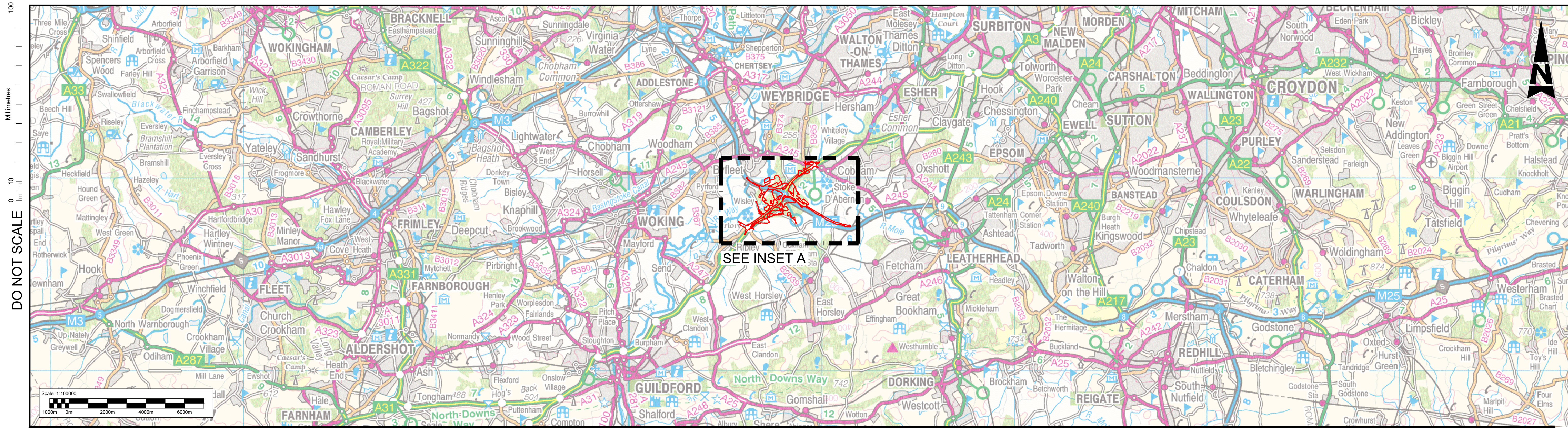
Document Title	Document Number	Revision	Appendix
Location Plan - Regulation 5(2)(o)			
Location Plan – Regulation 5(2)(o)	TR010030/APP2.1	1	Appendix I
Land Plans – Regulation 5(2)(i)			
Land Plans – Regulation 5(2)(i) – Key Plan	TR010030/APP2.2	5	Appendix J
Land Plans – Regulation 5(2)(i) - Sheet 24 of 31	TR010030/APP2.2	5	Appendix J
Land Plans – Regulation 5(2)(i) - Sheet 25 of 31	TR010030/APP2.2	5	Appendix J
Works Plans - Regulation 5(2)(j)			
Works Plans - Regulation 5(2)(j) – Key Plan	TR010030/APP2.3	1	Appendix K
Works Plans - Regulation 5(2)(j) – Sheet 24 of 31	TR010030/APP2.3	1	Appendix K
Works Plans - Regulation 5(2)(j) – Sheet 25 of 31	TR010030/APP2.3	1	Appendix K
Streets, Rights of Way and Access Plans - Regulation 5(2)(k)			
Streets, Rights of Way and Access Plans – Regulation 5(2)(k) - Key Plan	TR010030/APP/2.4	1	Appendix L
Streets, Rights of Way and Access Plans – Regulation 5(2)(k) – Sheet 24 of 31	TR010030/APP/2.4	1	Appendix L
Streets, Rights of Way and Access Plans – Regulation 5(2)(k) – Sheet 25 of 31	TR010030/APP/2.4	1	Appendix L
Special Category Land Plans – Regulation 5(2)(i)(iv)			
Special Category Land Plans – Regulation 5(2)(i)(iv) – Key Plan	TR010030/APP/2.5	1	Appendix M
Special Category Land Plans – Regulation 5(2)(i)(iv) – Sheet 24 of 31	TR010030/APP/2.5	1	Appendix M
Special Category Land Plans – Regulation 5(2)(i)(iv) – Sheet 25 of 31	TR010030/APP/2.5	1	Appendix M
Speed Limits and Traffic Regulations Plans - Regulation 5(2)(o)			
Speed Limits and Traffic Regulations Plans - Regulation 5(2)(o) – Key Plan	TR010030/APP/2.7	1	Appendix N
Speed Limits and Traffic Regulations Plans - Regulation 5(2)(o) – Sheet 2 of 9	TR010030/APP/2.7	1	Appendix N

Speed Limits and Traffic Regulations Plans - Regulation 5(2)(o) – Sheet 3 of 9	TR010030/APP/2.7	1	Appendix N
Speed Limits and Traffic Regulations Plans - Regulation 5(2)(o) – Sheet 8 of 9	TR010030/APP/2.7	1	Appendix N
Scheme Layout Plans - Regulation 5(2)(o)			
Scheme Layout Plans - Regulation 5(2)(o) – Key Plan	TR010030/APP/2.8	1	Appendix O
Scheme Layout Plans - Regulation 5(2)(o) – Sheet 24 of 31	TR010030/APP/2.8	1	Appendix O
Scheme Layout Plans - Regulation 5(2)(o) – Sheet 25 of 31	TR010030/APP/2.8	1	Appendix O
Temporary Works Plans - Regulation 5(2)(o)			
Temporary Works Plans - Regulation 5(2)(o) – Key Plan	TR010030/APP/2.10	1	Appendix P
Temporary Works Plans - Regulation 5(2)(o) – Sheet 1 of 9	TR010030/APP/2.10	1	Appendix P
Temporary Works Plans - Regulation 5(2)(o) – Sheet 2 of 9	TR010030/APP/2.10	1	Appendix P
Temporary Works Plans - Regulation 5(2)(o) – Sheet 3 of 9	TR010030/APP/2.10	1	Appendix P
Temporary Works Plans - Regulation 5(2)(o) – Sheet 8 of 9	TR010030/APP/2.10	1	Appendix P

This page has been left intentionally blank.

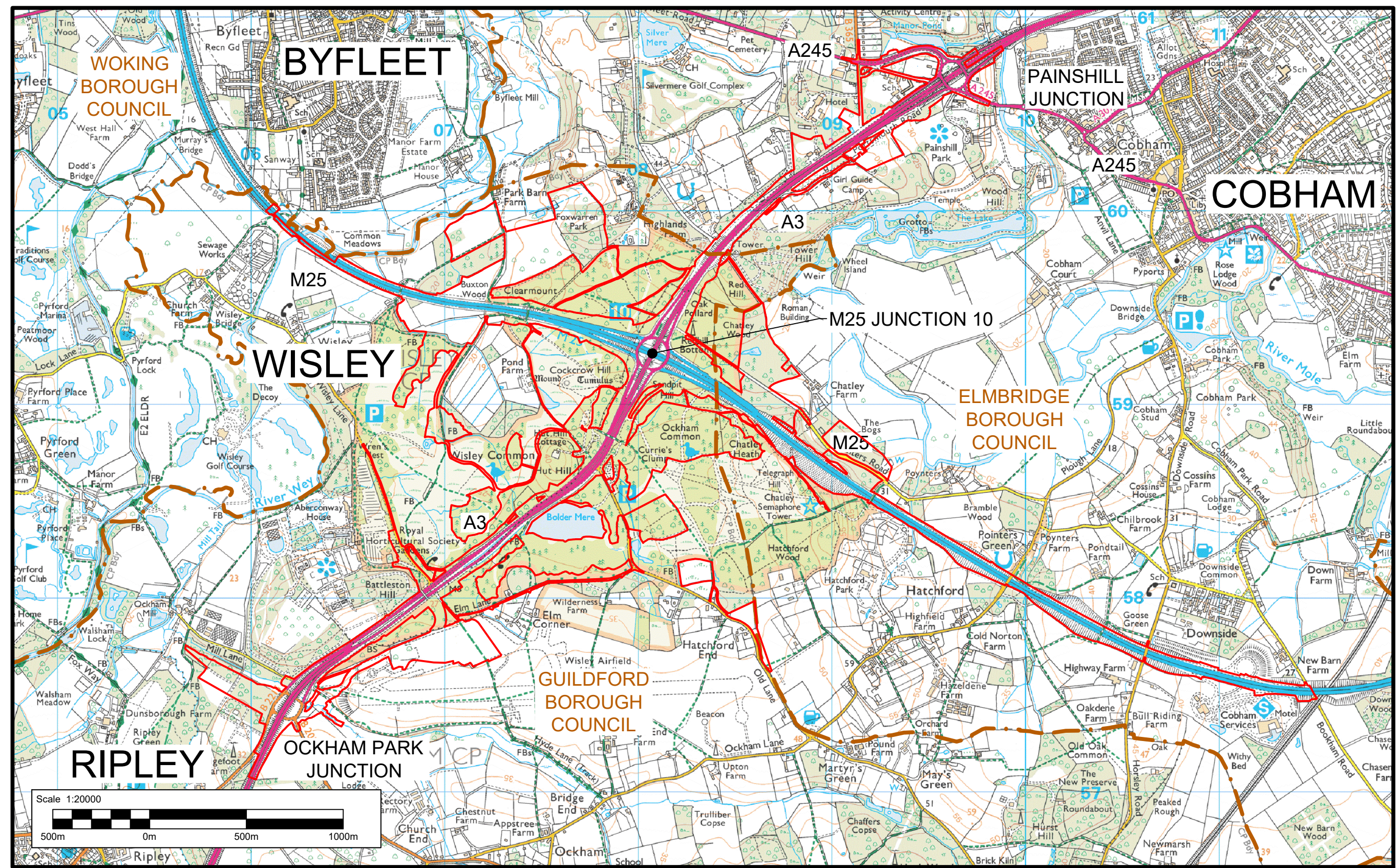
Part 1

Appendix A. Change 7 Location Plans



LOCATION PLAN

SCALE 1:100000



INSET A
SCALE 1:20000

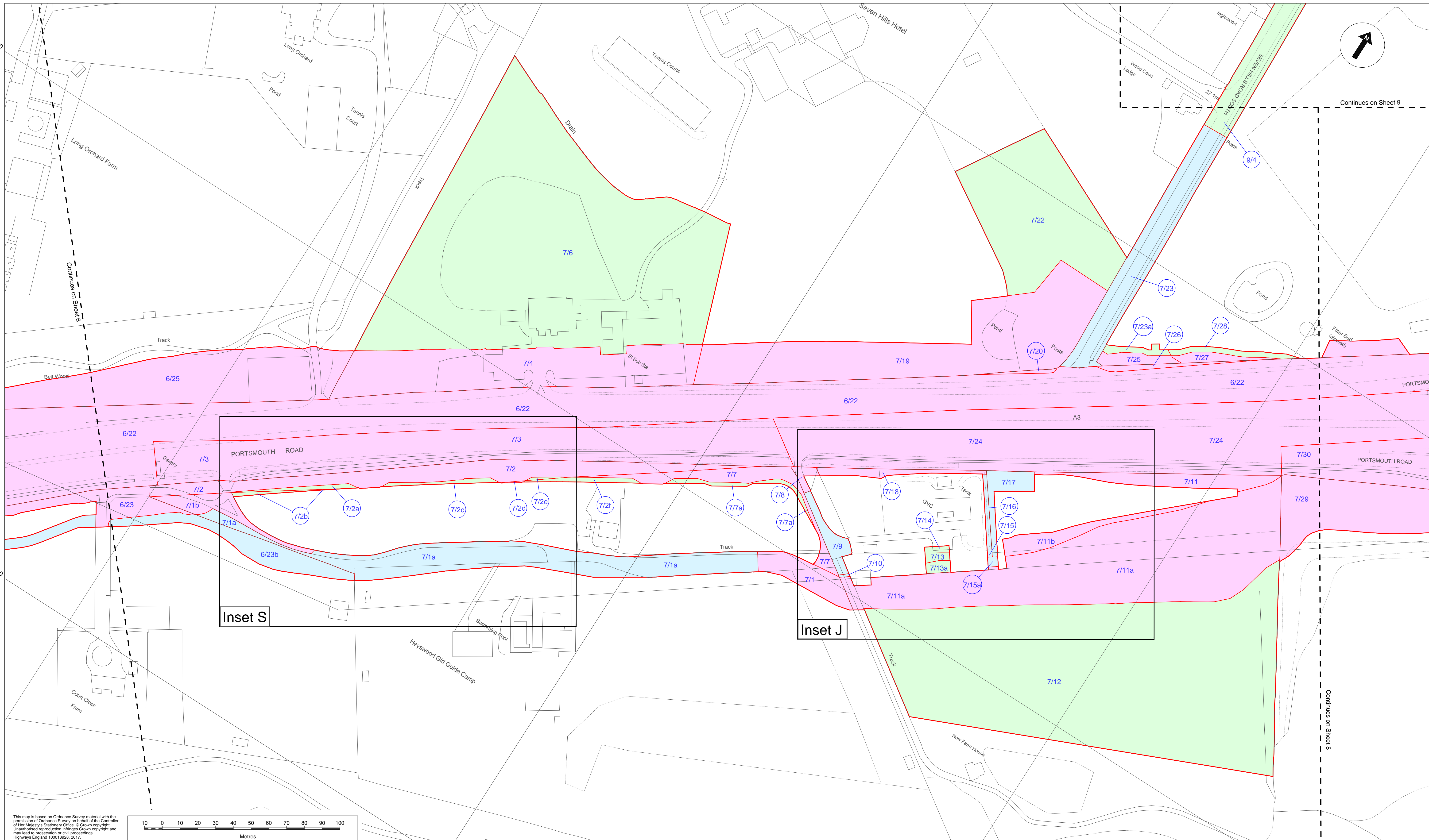
KEY:
 ———— DEVELOPMENT CONSENT ORDER (DCO) BOUNDARY
 - - - - LOCAL AUTHORITY BOUNDARY

This map is based on Ordnance Survey material with the permission of Ordnance Survey on behalf of the Controller of Her Majesty's Stationary Office. © Crown copyright. Unauthorised reproduction infringes Crown copyright and may lead to prosecution or civil proceedings. Highways England 100018928, 2017.

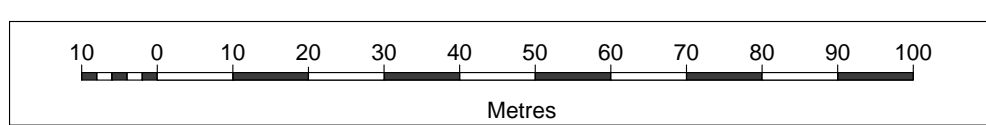
- Notes:**
- This drawing should be read in conjunction with all plans and documents included in the DCO application.
 - Base map reproduced from Ordnance Survey mapping.
 - This plan is submitted to identify the location of the Project at a wide scale. It is not required to be submitted under Regulations 5(2) of the Infrastructure Planning (Applications: Prescribed Forms and Procedures) Regulations 2009, so is presented at a scale wider than 1:2500

Description		Drawing Suitability	APPROVED - PUBLISHED	Status	A1	Project Title	M25 junction 10/A3 Wisley interchange
Status	Revision	Drawn	Checked	Reviewed	Authorised	Issue Date	
Description		Epsom Gateway Ashley Avenue Epsom Surrey KT18 5AL Tel: +44 (0)1372 726140 Fax: +44 (0)1372 740055 www.atkinsglobal.com					
Description		Copyright © Atkins Limited (2018)					
Description		Client Working on behalf of 					
Description		SUBMITTED FOR CHANGE 7		Drawing Title			
Description		SUBMITTED FOR CHANGE 7		LOCATION PLAN REGULATION 5(2)(o) (OPTION A)			
Status	Revision	Drawn	Checked	Reviewed	Authorised	Issue Date	Drawing Number
A1	0	SY	LH	RM	RB	09/04/20	TR010030/APP/2.1
Description		HE PIN: HE551522		Scale: AS SHOWN		Original Size: A1	

Appendix B. Change 7 Land Plans

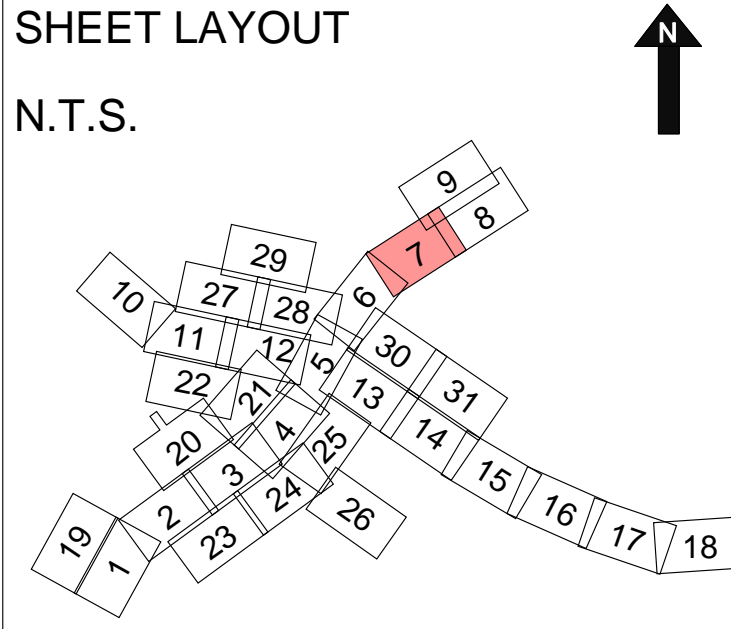


This map is based on Ordnance Survey material with the permission of Ordnance Survey on behalf of the Controller of Her Majesty's Stationery Office. © Crown copyright. Unauthorised reproduction infringes Crown copyright and may lead to prosecution or civil proceedings. Highways England 100018928, 2017.



- Notes:**
- The legend is identical on all sheets of the Land Plans and therefore not all items detailed in the legend are represented on each sheet;
 - Land Parcel/Plot numbers are annotated in blue and are made up of a Sheet Number and then a unique plot number. These plot numbers correspond to those represented in the Book of Reference;
 - Land Parcel Numbers 7/5, 7/21 and 7/31 are not used and do not appear on the plan;
 - All parcels in this sheet fall within the Borough of Elmbridge.

- Legend:**
- Development Consent Order (DCO) boundary
 - - - Local Authority boundary
 - Land to be acquired – permanent title acquisition
 - Land to be used temporarily and rights to be acquired permanently
 - Land to be used temporarily
 - Land not subject to compulsory acquisition or temporary possession
 - - - Cut Line



Description	Status	Revision	Draw	Checked	Reviewed	Authorised	Issue Date
DCO APPLICATION <td>A4</td> <td>0</td> <td>LIR</td> <td>LFA</td> <td>TPR</td> <td>GBO</td> <td>17/06/2019</td>	A4	0	LIR	LFA	TPR	GBO	17/06/2019
SUBMITTED FOR PROPOSED CHANGES							
DCO APPLICATION <td>A1</td> <td>5.0</td> <td>JHE</td> <td>SHE</td> <td>AMU</td> <td>GBO</td> <td>07/04/2020</td>	A1	5.0	JHE	SHE	AMU	GBO	07/04/2020

Drawing Suitability: **APPROVED - PUBLISHED**

Status: **A1**

Project Title: **M25 Junction10/A3 Wisley Interchange**


Created by:
TerraQuest Solutions Limited
Quayside Tower
252-260 Broad Street
Birmingham
B1 2HF

w: www.terraquest.co.uk
e: info@terraquest.co.uk

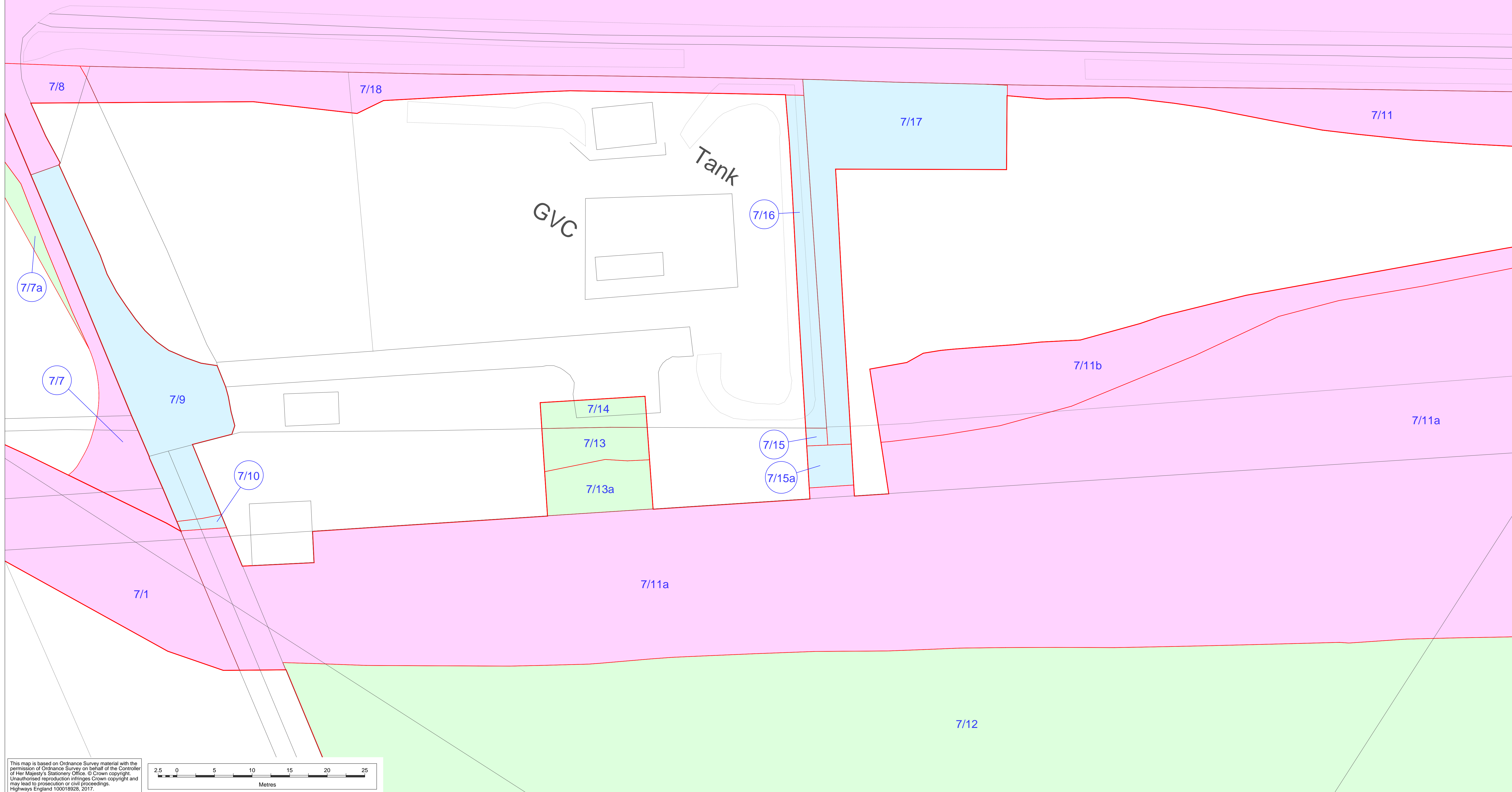
Client: **Working on behalf of**
highways england

Drawing Title:	LAND PLANS REGULATION 5(2)(i) (OPTION A) SHEET 7A OF 31	
Drawing Number:	TR010030/APP/2.2	Rev: 5.0
HE Pin:	HE551522	Scale: 1:1,000
Original Size:	A1	

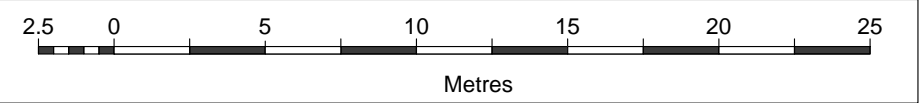
Inset J



7/24

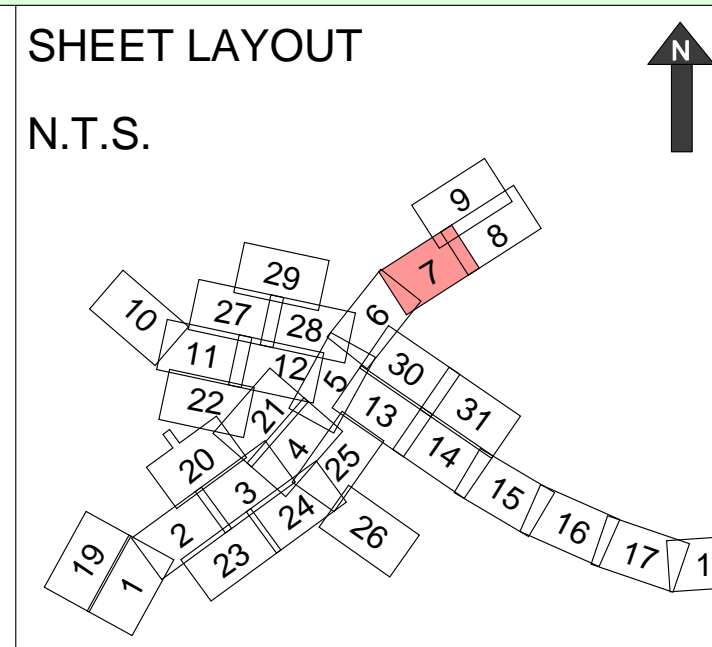


This map is based on Ordnance Survey material with the permission of Ordnance Survey on behalf of the Controller of Her Majesty's Stationery Office. © Crown copyright. Unauthorised reproduction infringes Crown copyright and may lead to prosecution or civil proceedings. Highways England 100018928, 2017.



- Notes:**
- The legend is identical on all sheets of the Land Plans and therefore not all items detailed in the legend are represented on each sheet;
 - Land Parcel/Plot numbers are annotated in blue and are made up of a Sheet Number and then a unique plot number. These plot numbers correspond to those represented in the Book of Reference;
 - All parcels in this sheet fall within the Borough of Elmbridge.

- Legend:**
- Development Consent Order (DCO) boundary
 - - - Local Authority boundary
 - Land to be acquired – permanent title acquisition
 - Land to be used temporarily and rights to be acquired permanently
 - Land to be used temporarily
 - Land not subject to compulsory acquisition or temporary possession
 - - - Cut Line



Description	Status	Revision	Draw	Checked	Reviewed	Authorised	Issue Date
DCO APPLICATION <td>A1 <td>0 <td>SKE <td>LFA <td>TPR <td>AMU <td>17/06/2019</td> </td></td></td></td></td></td>	A1 <td>0 <td>SKE <td>LFA <td>TPR <td>AMU <td>17/06/2019</td> </td></td></td></td></td>	0 <td>SKE <td>LFA <td>TPR <td>AMU <td>17/06/2019</td> </td></td></td></td>	SKE <td>LFA <td>TPR <td>AMU <td>17/06/2019</td> </td></td></td>	LFA <td>TPR <td>AMU <td>17/06/2019</td> </td></td>	TPR <td>AMU <td>17/06/2019</td> </td>	AMU <td>17/06/2019</td>	17/06/2019
DCO APPLICATION <td>A1 <td>1.0 <td>JHE <td>LFA <td>AMU <td>GBO <td>28/02/2020</td> </td></td></td></td></td></td>	A1 <td>1.0 <td>JHE <td>LFA <td>AMU <td>GBO <td>28/02/2020</td> </td></td></td></td></td>	1.0 <td>JHE <td>LFA <td>AMU <td>GBO <td>28/02/2020</td> </td></td></td></td>	JHE <td>LFA <td>AMU <td>GBO <td>28/02/2020</td> </td></td></td>	LFA <td>AMU <td>GBO <td>28/02/2020</td> </td></td>	AMU <td>GBO <td>28/02/2020</td> </td>	GBO <td>28/02/2020</td>	28/02/2020
DCO APPLICATION <td>A1 <td>3.1 <td>JHE <td>SHE <td>AMU <td>GBO <td>07/04/2020</td> </td></td></td></td></td></td>	A1 <td>3.1 <td>JHE <td>SHE <td>AMU <td>GBO <td>07/04/2020</td> </td></td></td></td></td>	3.1 <td>JHE <td>SHE <td>AMU <td>GBO <td>07/04/2020</td> </td></td></td></td>	JHE <td>SHE <td>AMU <td>GBO <td>07/04/2020</td> </td></td></td>	SHE <td>AMU <td>GBO <td>07/04/2020</td> </td></td>	AMU <td>GBO <td>07/04/2020</td> </td>	GBO <td>07/04/2020</td>	07/04/2020

Drawing Suitability: **APPROVED - PUBLISHED**

Status: **A1**

Project Title: **M25 Junction10/A3 Wisley Interchange**

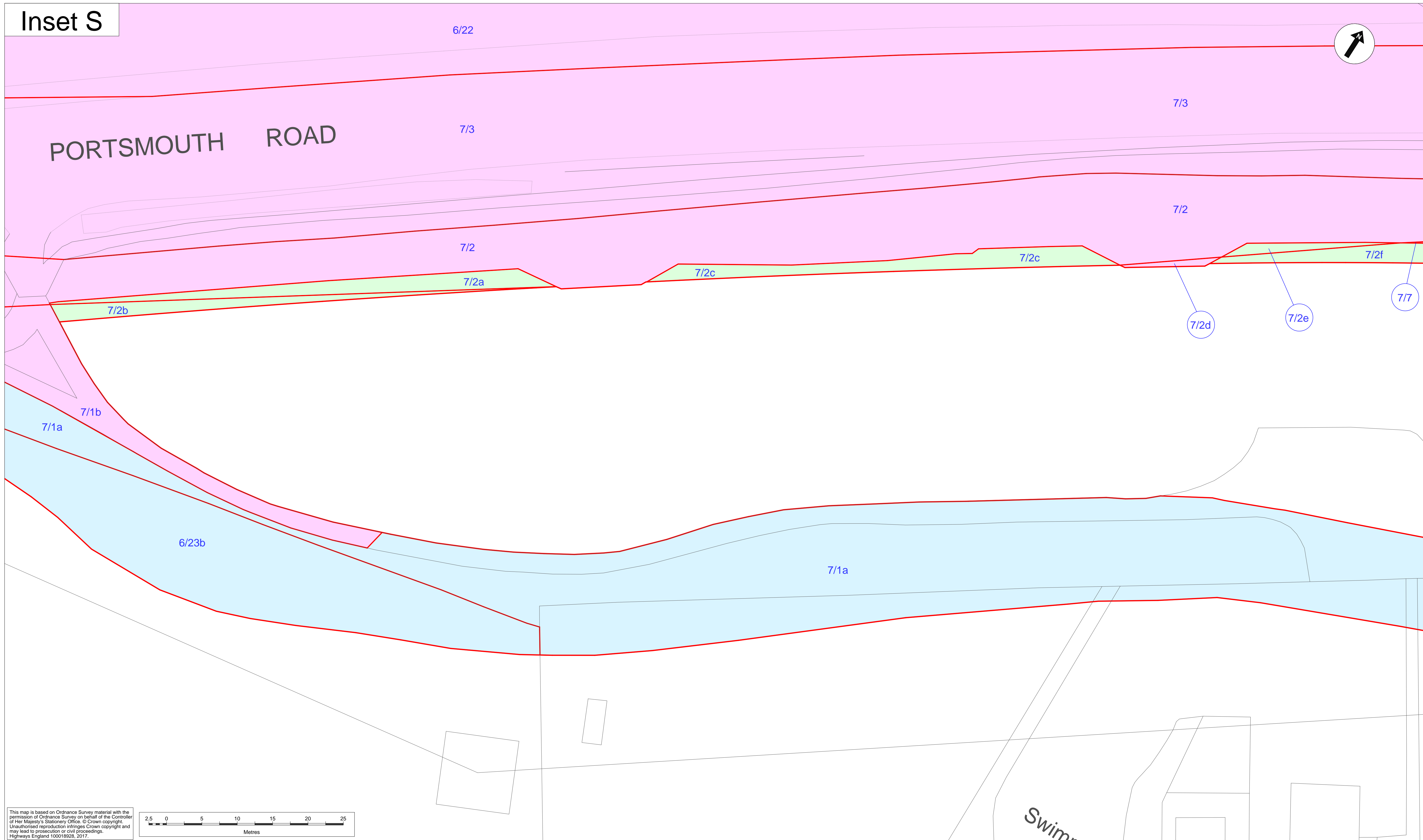
Created by:
TerraQuest Solutions Limited
Quayside Tower
252-260 Broad Street
Birmingham
B1 2HF

w: www.terraquest.co.uk
e: info@terraquest.co.uk

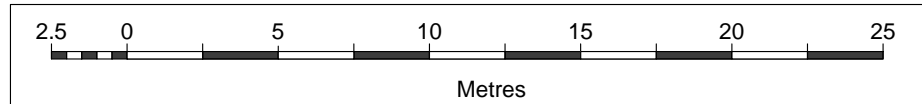
Client: **Working on behalf of**
highways england

Drawing Title:	LAND PLANS REGULATION 5(2)(i) (OPTION A) INSET J	
Drawing Number:	TR010030/APP/2.2	Rev: 5.0
HE Pin: HE551522	Scale: 1:250	Original Size: A1

Inset S

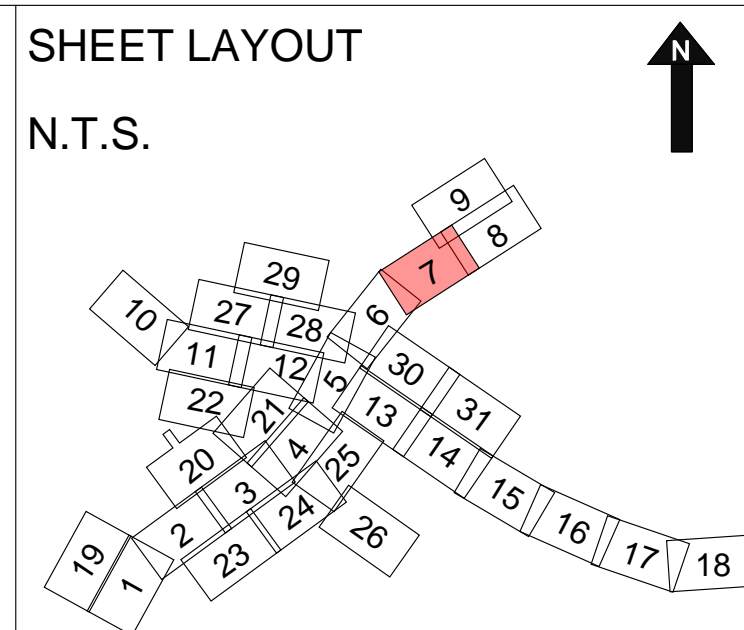


This map is based on Ordnance Survey material with the permission of Ordnance Survey on behalf of the Controller of Her Majesty's Stationery Office. © Crown copyright. Unauthorised reproduction infringes Crown copyright and may lead to prosecution or civil proceedings. Highways England 100019929, 2017.



- Notes:**
- The legend is identical on all sheets of the Land Plans and therefore not all items detailed in the legend are represented on each sheet;
 - Land Parcel/Plot numbers are annotated in blue and are made up of a Sheet Number and then a unique plot number. These plot numbers correspond to those represented in the Book of Reference;
 - All parcels in this sheet fall within the Borough of Elmbridge.

- Legend:**
- Development Consent Order (DCO) boundary
 - - - Local Authority boundary
 - Land to be acquired – permanent title acquisition
 - Land to be used temporarily and rights to be acquired permanently
 - Land to be used temporarily
 - Land not subject to compulsory acquisition or temporary possession
 - - - Cut Line



Description	Status	Revision	Draw	Checked	Reviewed	Authorised	Issue Date
DESCRIPTION	A1	1.0	JHE	LFA	AMU	GBO	28/02/2020
SUBMITTED FOR DEADLINE 5A							
DESCRIPTION	A1	5.0	JHE	SHE	AMU	GBO	06/04/2020
SUBMITTED FOR PROPOSED CHANGES							

Drawing Suitability: **APPROVED - PUBLISHED**

Status: **A1**

Project Title: **M25 Junction10/A3 Wisley Interchange**

Created by:
TerraQuest Solutions Limited
252-260 Broad Street
Birmingham
B1 2HF

w: www.terraquest.co.uk
e: info@terraquest.co.uk

Client: **Working on behalf of**

Drawing Title: LAND PLANS REGULATION 5(2)(i) (OPTION A) INSET S	
Drawing Number: TR010030/APP/2.2	Rev: 5.0
HE Pin: HE551522	Scale: 1:250
Original Size: A1	

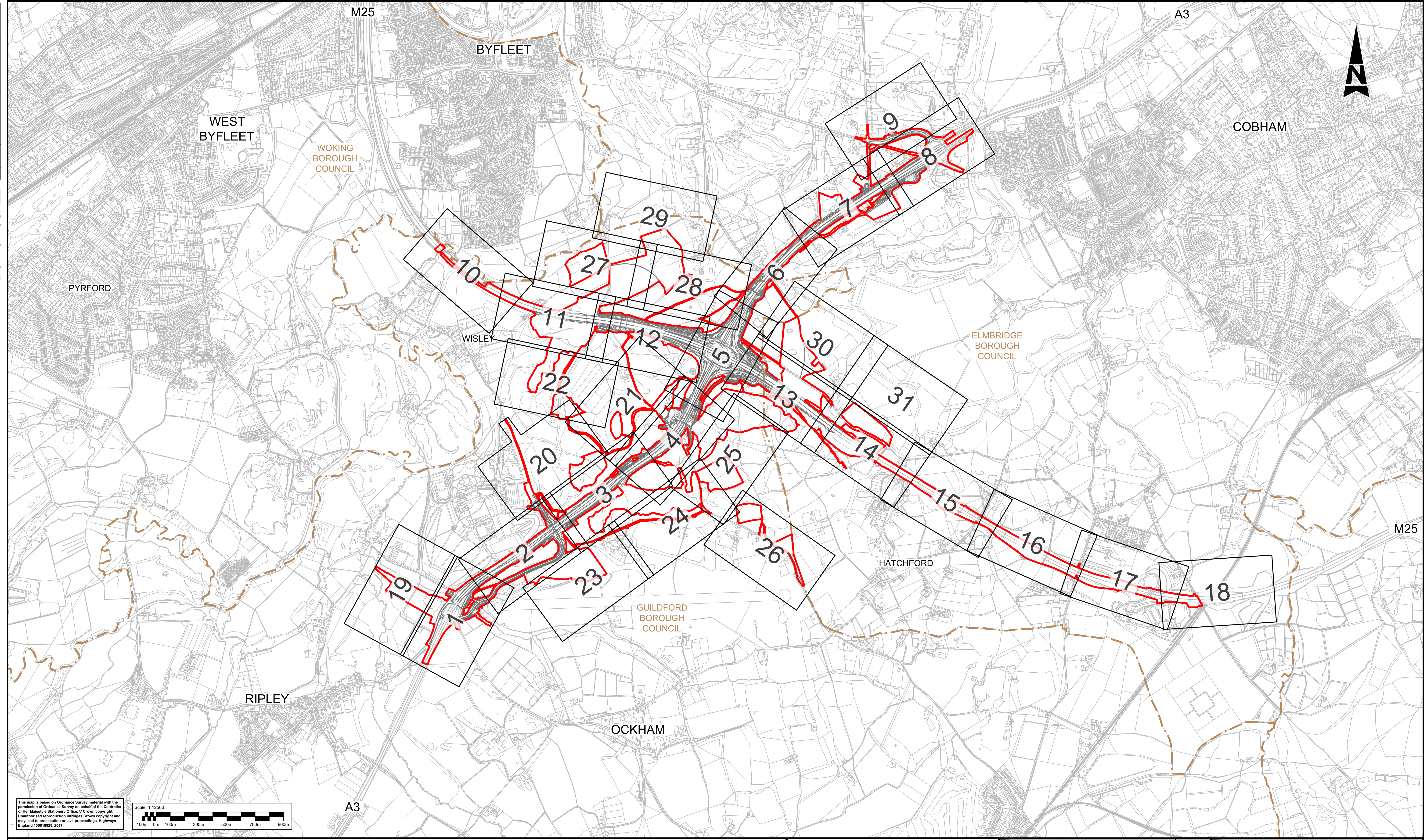
Appendix C. Change 7 Works Plans

DO NOT SCALE

Millimetres

0 10

100



This map is based on Ordnance Survey material with the permission of Ordnance Survey on behalf of the Controller of Her Majesty's Stationary Office. © Crown copyright. Unauthorised reproduction infringes Crown copyright and may lead to prosecution or civil proceedings. Highways England 100018928, 2017.



LEGEND:

2 SHEET NUMBER FOR WORKS IN THIS AREA

— DEVELOPMENT CONSENT ORDER (DCO) BOUNDARY

- - - LOCAL AUTHORITY BOUNDARY

Description	Status	Revision	Drawn	Checked	Reviewed	Authorised	Issue Date
Submitted for Change 7	A1	0	SY	LH	RM	RB	09/04/20

Drawing Suitability: **APPROVED - PUBLISHED**

Status: **A1**

Project Title: **M25 junction 10/A3 Wisley interchange**

SNC-LAVALIN **ATKINS** Epsom Gateway, Ashley Avenue, Epsom, Surrey, KT18 5AL. Tel: +44 (0)1372 726140, Fax: +44 (0)1372 740055, www.atkinsglobal.com

Copyright © Atkins Limited (2018)

Client: **Working on behalf of highways england**

Drawing Title: **WORKS PLANS REGULATION 5(2)(j) KEY PLAN (OPTION A)**

Drawing Number: **TR010030/APP/2.3**

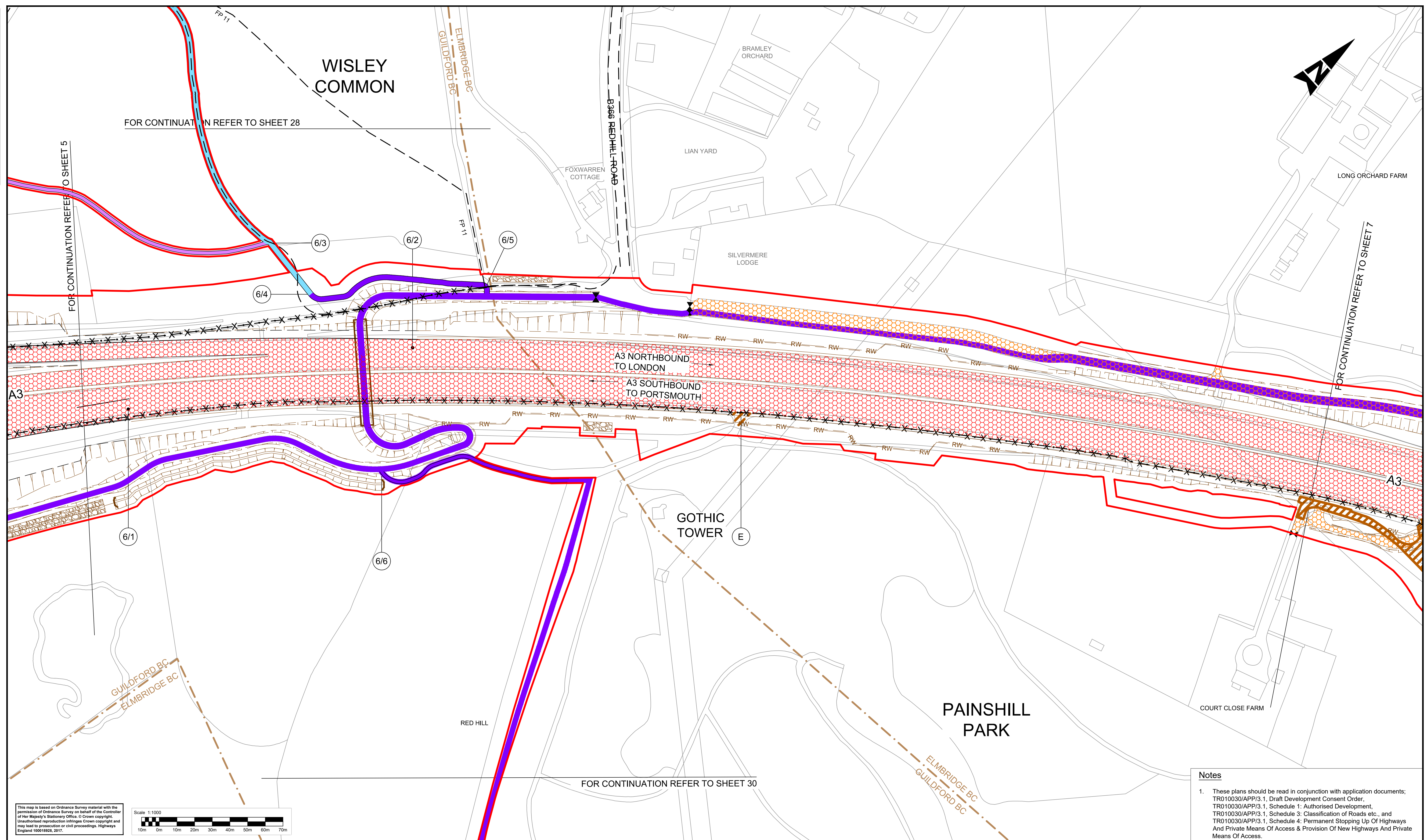
Rev: **0**

HE PIN: HE551522 | Scale: 1:12500 | Original Size: **A1**

Appendix D. Change 7 Streets Rights of Way and Access Plans

DO NOT SCALE

Millimetres
0 10 100



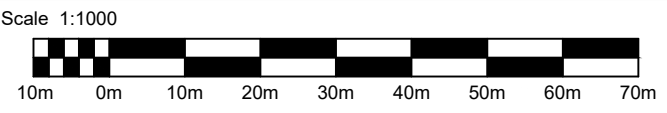
FOR CONTINUATION REFER TO SHEET 28

FOR CONTINUATION REFER TO SHEET 5

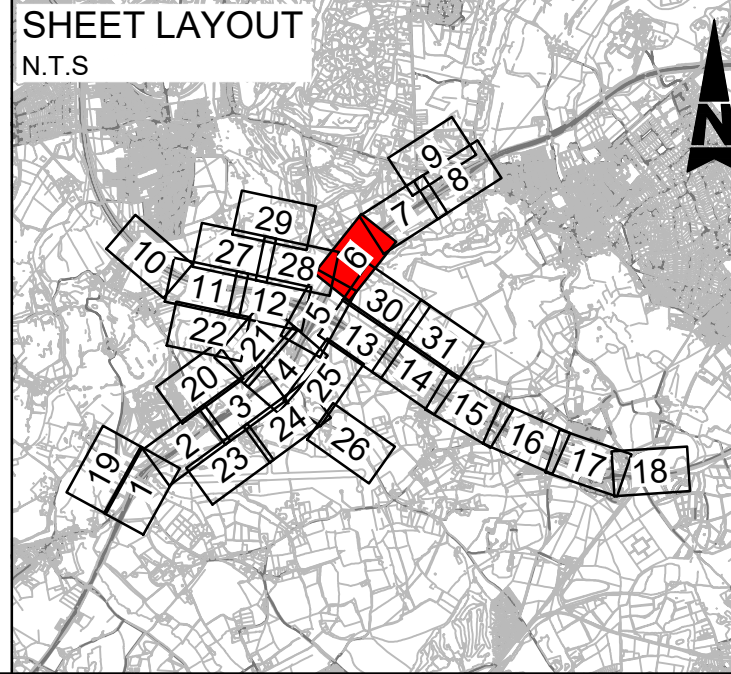
FOR CONTINUATION REFER TO SHEET 7

FOR CONTINUATION REFER TO SHEET 30

This map is based on Ordnance Survey material with the permission of Ordnance Survey on behalf of the Controller of Her Majesty's Stationery Office. © Crown copyright. Unauthorised reproduction infringes Crown copyright and may lead to prosecution or civil proceedings. Highways England 100018926, 2017.



Legend:	
	Local authority boundary
	Development consent order (DCO) boundary
	Scheme layout (shown for illustrative purposes)
	New, altered or improved highway - motorway
	New or improved highway - side roads
	Existing highways to be stopped up
	Private means of access to be stopped up
	New/altered private means of access
	Existing Public Right of Way (PRoW)
	PRoW or footway/cycleway to be stopped up/extinguished
	Existing permissive signposted route
	New or diverted bridleway
	New or diverted footpath or footway
	New or diverted cycle track
	New non-segregated footway/cycle track
	Byway open to all traffic to be improved
	Existing permissive signposted route to be upgraded to bridleway
	Existing permissive signposted route or track to be upgraded to footpath
	Existing footpath to be upgraded to bridleway
	Start/End point of highway / right of way to be improved, diverted, created, stopped up or extinguished
	New signal controlled non-motorised user crossing
	Existing private means of access to be stopped up
	Other private means of access to be altered
	Secure gate or barriers



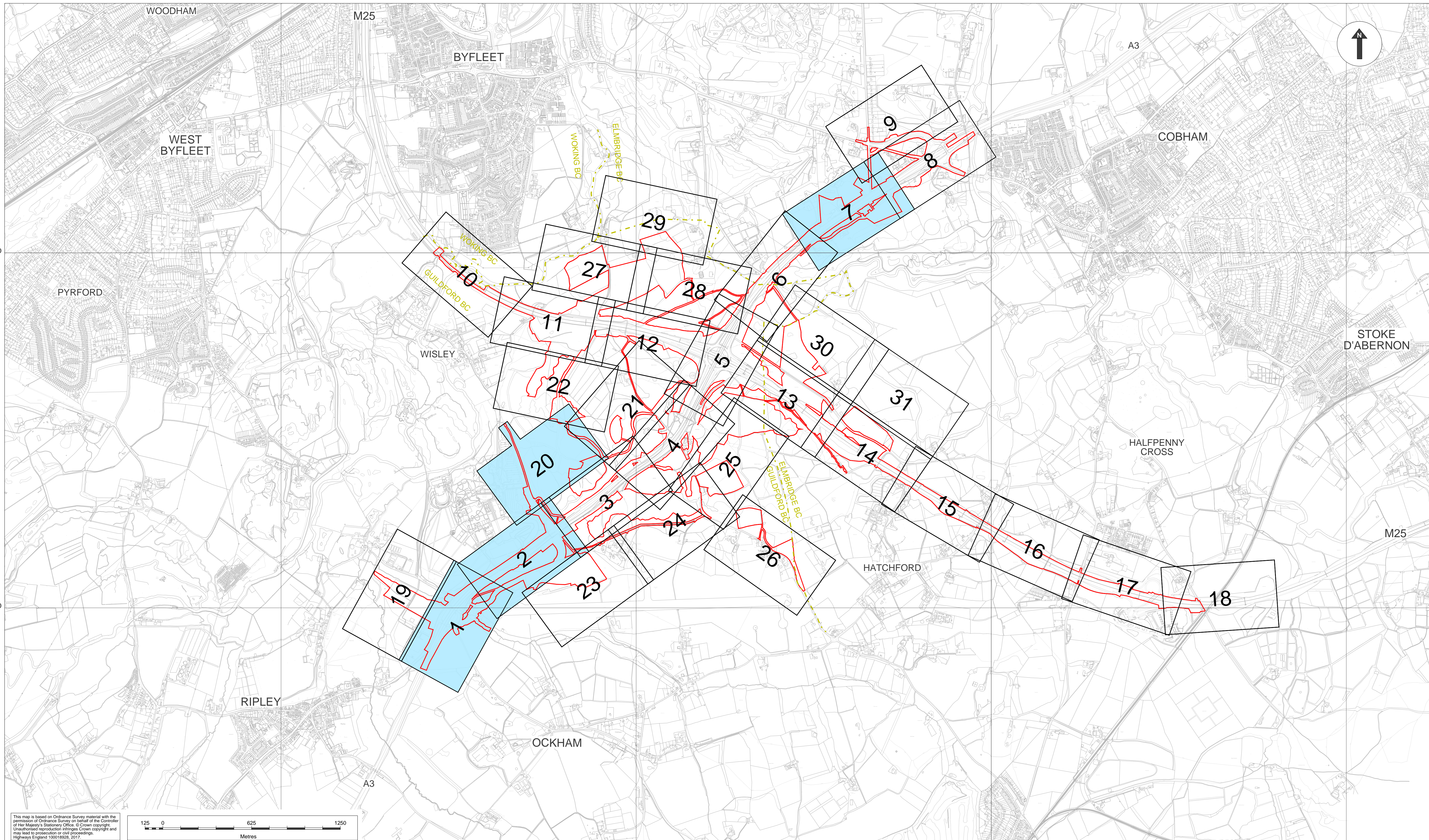
Description	Status	Revision	Drawn	Checked	Reviewed	Authorised	Issue Date
Submitted for Change 7	A1	0	SY	LH	RM	RB	08/04/20

Notes

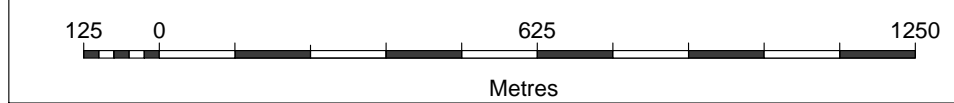
- These plans should be read in conjunction with application documents; TR010030/APP/3.1, Draft Development Consent Order, TR010030/APP/3.1, Schedule 1: Authorised Development, TR010030/APP/3.1, Schedule 3: Classification of Roads etc., and TR010030/APP/3.1, Schedule 4: Permanent Stopping Up Of Highways And Private Means Of Access & Provision Of New Highways And Private Means Of Access.

Drawing Suitability	APPROVED - PUBLISHED	Status	A1	Project Title	M25 junction 10/A3 Wisley interchange
		Epsom Gateway Ashley Avenue Epsom Surrey KT18 5AL Tel: +44 (0)1372 726140 Fax: +44 (0)1372 740055 www.atkinsglobal.com		Drawing Title STREETS, RIGHTS OF WAY AND ACCESS PLANS (OPTION A) REGULATION 5(2)(k) SHEET 6 OF 31	
Client			Drawing Number	TR010030/APP/2.4	Rev: 0
Copyright © Atkins Limited (2018)		HE PIN: HE551522		Scale: 1:1000	Original Size: A1

Appendix E. Change 7 Crown Land Plans



This map is based on Ordnance Survey material with the permission of Ordnance Survey on behalf of the Controller of Her Majesty's Stationery Office. © Crown copyright. Unauthorised reproduction infringes Crown copyright and may lead to prosecution or civil proceedings. Highways England 100018928, 2017.



Notes:
 1. This plan should be read in conjunction with application document TR010030/APP/2.2 Land Plans and document TR010030/APP/4.3 Book of Reference.

Legend:

- 1 Illustration of the edge of sheet and number of each sheet, containing Crown Interest land
- 1 Illustration of the edge of sheet and number of each sheet, not containing Crown Interest land
- Development Consent Order (DCO) boundary
- Local Authority boundary

Description	Status	Revision	Draw	Checked	Reviewed	Authorised	Issue Date
DCO APPLICATION							
A4	1.0	RGU	LFA	AMU	AMU	GBO	17/01/2020
SUBMITTED FOR DEADLINE 4							
A1	2.0	RGU	LFA	AMU	AMU	GBO	07/02/2020
SUBMITTED FOR DEADLINE 5A							
A1	3.0	JHE	SHE	AMU	AMU	GBO	07/02/2020
SUBMITTED FOR PROPOSED CHANGES							
A1	5.0	JHE	SHE	AMU	AMU	GBO	06/04/2020

Drawing Suitability: **APPROVED - PUBLISHED** Status: **A1**

Created by:
 TerraQuest Solutions Limited
 Quayside Tower
 252-260 Broad Street
 Birmingham
 B1 2HF
 w: www.terraquest.co.uk
 e: info@terraquest.co.uk

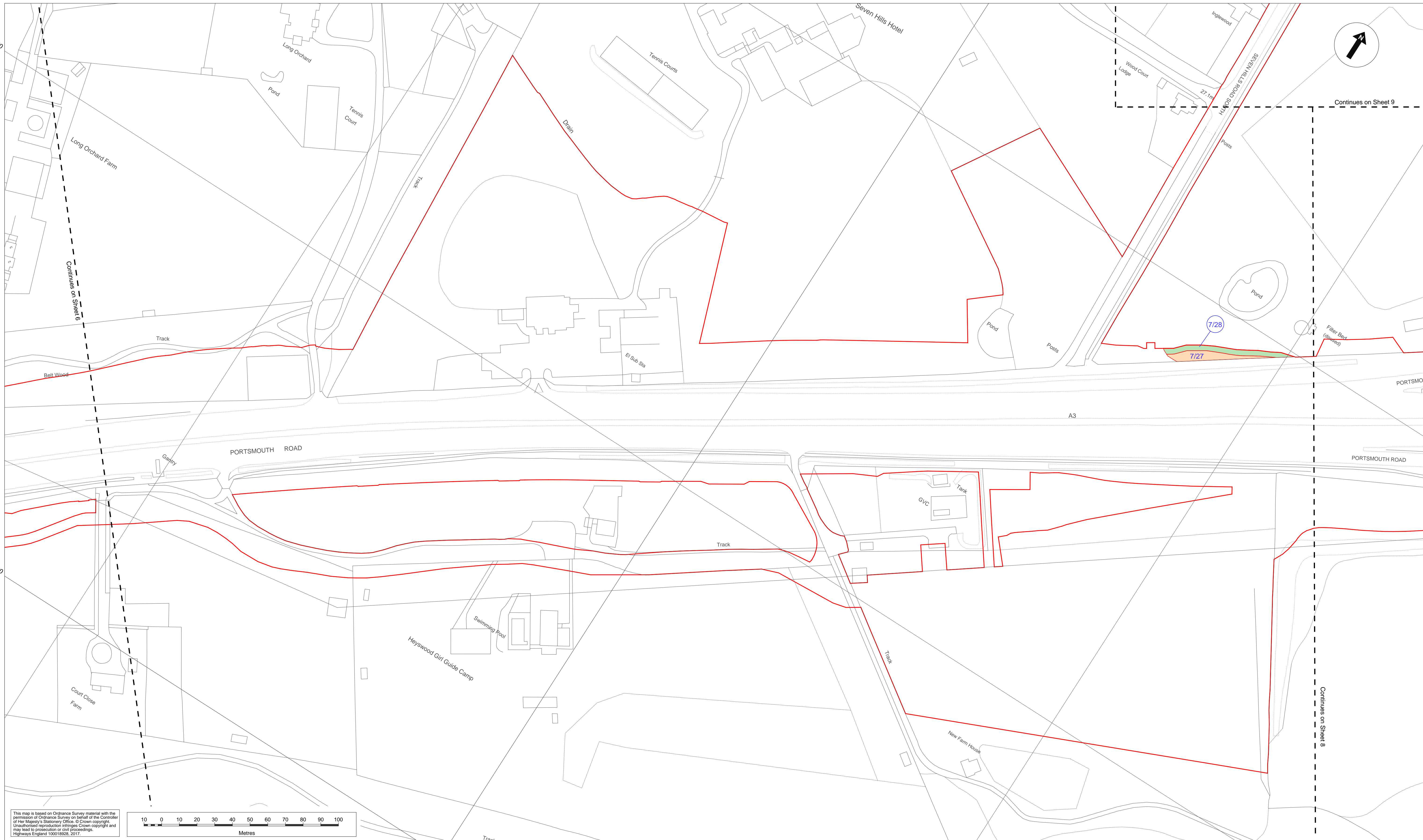
Client:
Working on behalf of

Project Title: **M25 Junction10/A3 Wisley Interchange**

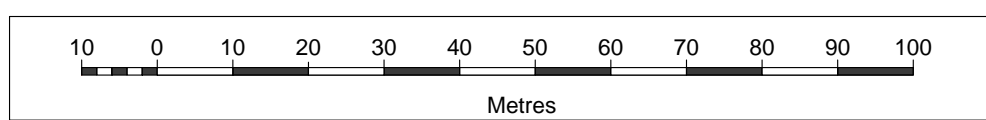
Drawing Title: **CROWN LAND PLANS REGULATION 5(2)(n) KEY PLAN**

Drawing Number: **TR010030/APP/2.6** Rev: **5.0**

HE Pin: HE551522 Scale: 1:12,500 Original Size: A1

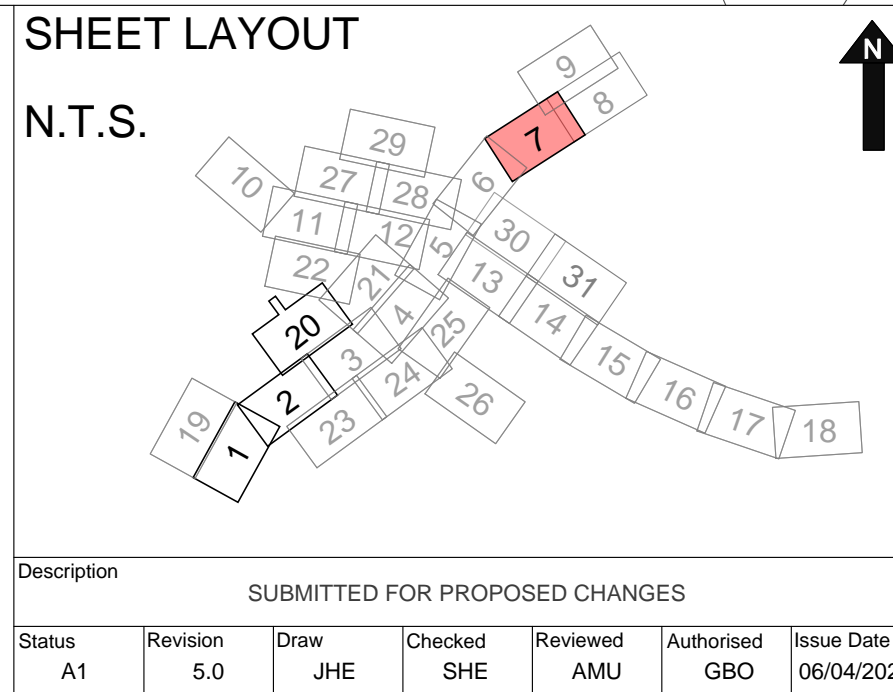


This map is based on Ordnance Survey material with the permission of Ordnance Survey on behalf of the Controller of Her Majesty's Stationery Office. © Crown copyright. Unauthorised reproduction infringes Crown copyright and may lead to prosecution or civil proceedings. Highways England 100018928, 2017.



- Notes:**
- The legend is identical on all sheets of the Crown Land Plans and therefore not all items detailed in the legend are represented on each sheet;
 - Land Parcel/Plot numbers are annotated in blue and are made up of a Sheet Number and then a unique plot number. These plot numbers correspond to those represented in the Book of Reference;
 - All parcels in this sheet fall within the Borough of Guildford;
 - Only the sheets outlined in black in the sheet layout contain Crown Interests;
 - Secretary of State for Environment, Food and Rural Affairs has been referred to as DEFRA for the purpose of these Crown Land Plans;
 - Secretary of State for Transport has been referred to as DFT for the purpose of these Crown Land Plans;
 - This plan should be read in conjunction with application document TR010030/APP/2.2 Land Plans and document TR010030/APP/4.3 Book of Reference.
 - Land Parcels/Plots in this sheet are found on Sheet 7 of the Land Plans

- Legend:**
- Development Consent Order (DCO) boundary
 - Local Authority boundary
 - Cut Line
 - Crown Land to be acquired – permanent title acquisition (DEFRA)
 - Crown Land to be used temporarily and rights to be acquired permanently (DEFRA)
 - Crown Land to be used temporarily (DEFRA)
 - Crown Land to be acquired – permanent title acquisition (DFT)
 - Crown Land to be used temporarily (DFT)

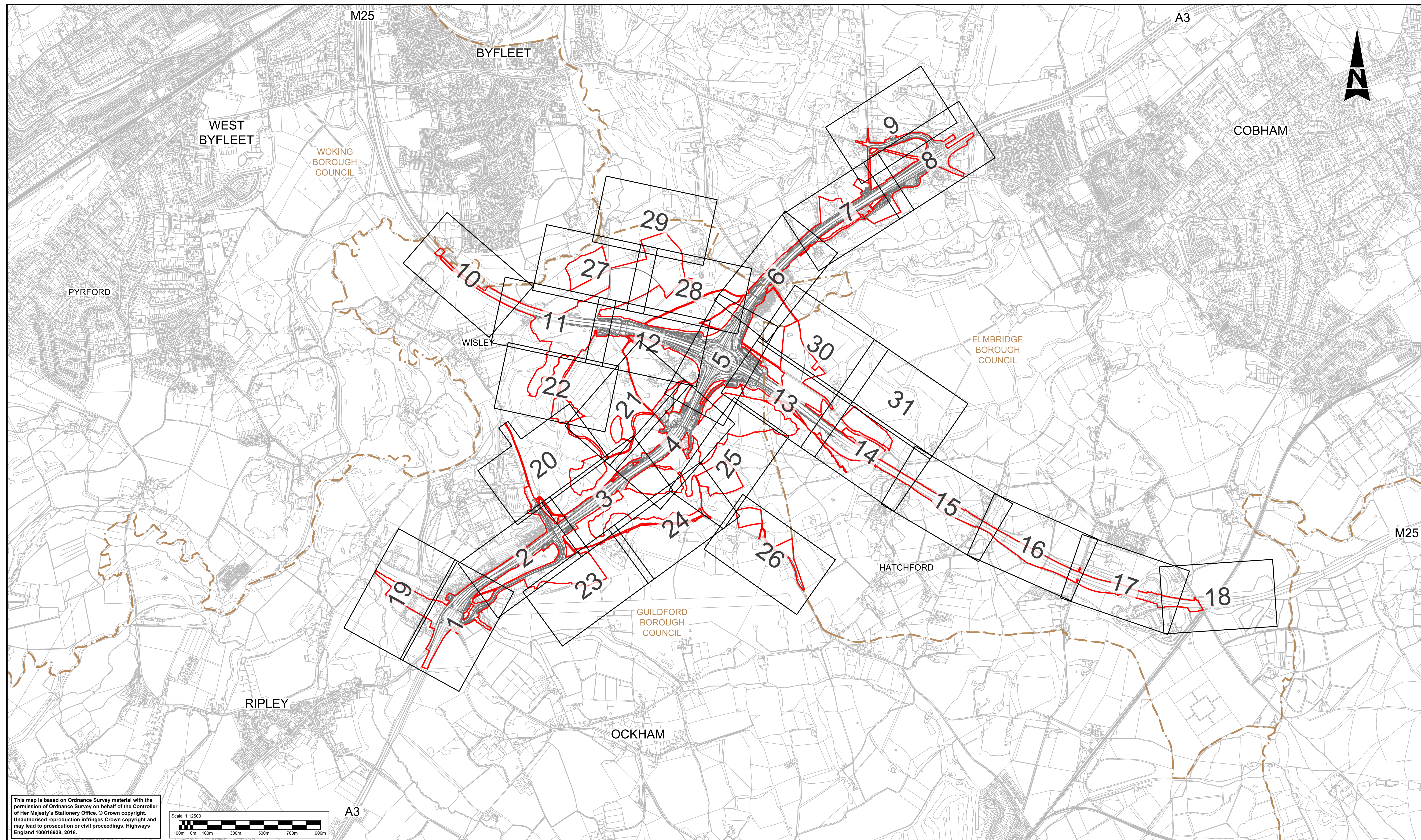


Drawing Suitability: APPROVED - PUBLISHED	Status: A1	Project Title: M25 Junction10/A3 Wisley Interchange
Created by: TerraQuest Solutions Limited Quayside Tower 252-260 Broad Street Birmingham B1 2HF w: www.terraquest.co.uk e: info@terraquest.co.uk		Drawing Title: CROWN LAND PLANS REGULATION 5(2)(n) (OPTION A) SHEET 7A OF 31
Client: 	Working on behalf of	Drawing Number: TR010030/APP/2.6
		Rev: 5.0
	HE Pin: HE551522	Scale: 1:1,000
		Original Size: A1

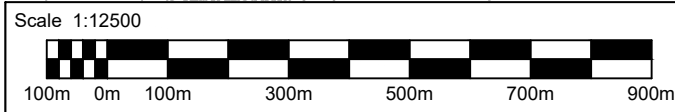
Appendix F. Change 7 Speeds Limits and Traffic Regulations Plans

Appendix G. Change 7 Scheme Layout Plans

100
Millimetres
0 10
DO NOT SCALE



This map is based on Ordnance Survey material with the permission of Ordnance Survey on behalf of the Controller of Her Majesty's Stationery Office. © Crown copyright. Unauthorised reproduction infringes Crown copyright and may lead to prosecution or civil proceedings. Highways England 100018928, 2018.



LEGEND:

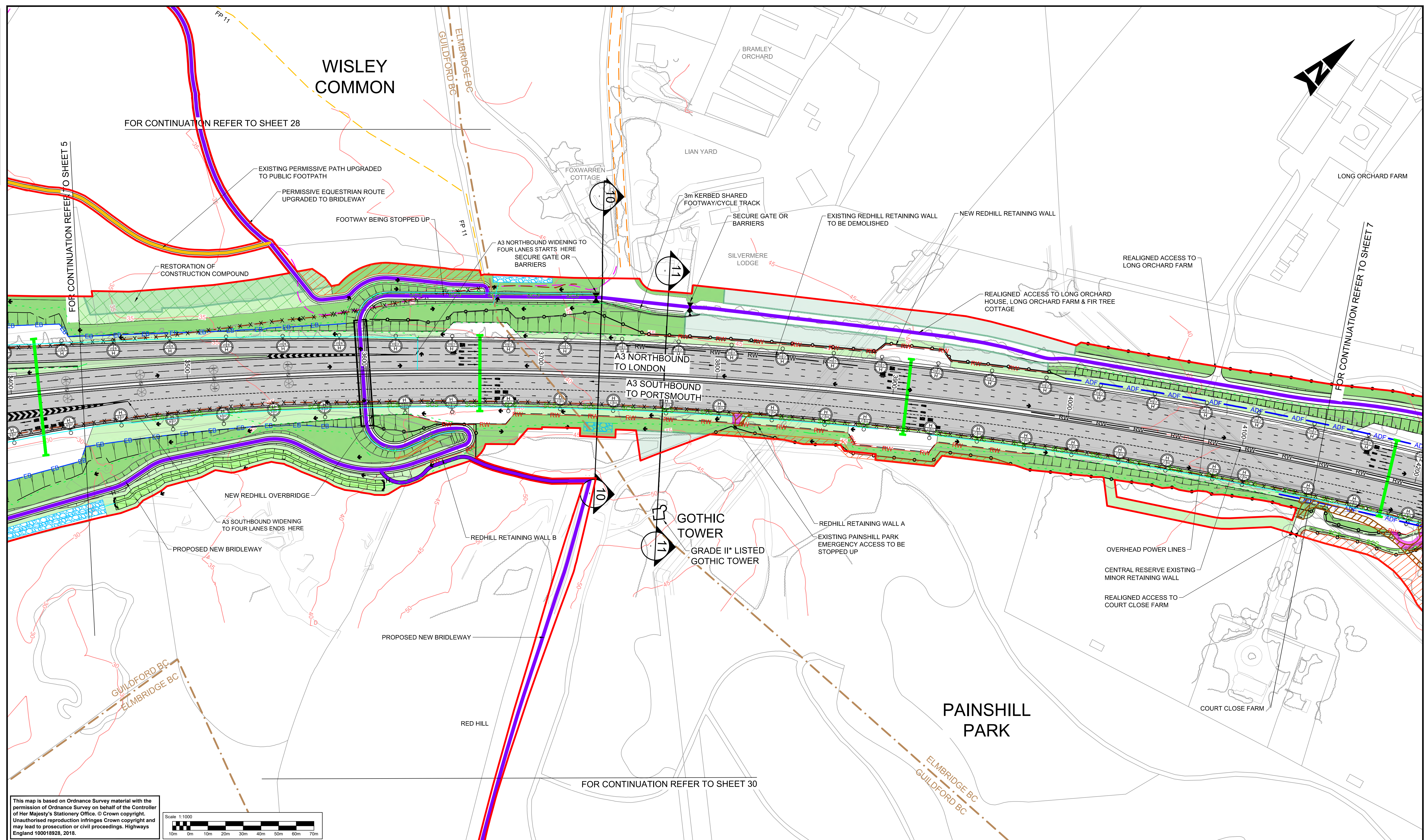
- 2 SHEET NUMBER FOR SCHEME LAYOUT IN THIS AREA
- DEVELOPMENT CONSENT ORDER (DCO) BOUNDARY
- - - LOCAL AUTHORITY BOUNDARY

Description	Status	Revision	Drawn	Checked	Reviewed	Authorised	Issue Date
Description	Status	Revision	Drawn	Checked	Reviewed	Authorised	Issue Date
Description	Status	Revision	Drawn	Checked	Reviewed	Authorised	Issue Date
Description	Status	Revision	Drawn	Checked	Reviewed	Authorised	Issue Date
Description	Status	Revision	Drawn	Checked	Reviewed	Authorised	Issue Date
SUBMITTED FOR CHANGE 7							
Status	Revision	Drawn	Checked	Reviewed	Authorised	Issue Date	Issue Date
A1	0	SY	LH	RM	RB	08/04/20	

Drawing Suitability	APPROVED - PUBLISHED	Status	A1	Project Title	M25 junction 10/A3 Wisley interchange
				Epsom Gateway Ashley Avenue Epsom Surrey KT18 5AL Tel: +44 (0)1372 726140 Fax: +44 (0)1372 740055 www.atkinsglobal.com	
Copyright © Atkins Limited (2018)					
Client Working on behalf of 				Drawing Number	TR010030/APP/2.8
				Rev:	0
HE PIN: HE551522		Scale: 1:12500		Original Size: A1	

DO NOT SCALE

Millimetres
0 10 100

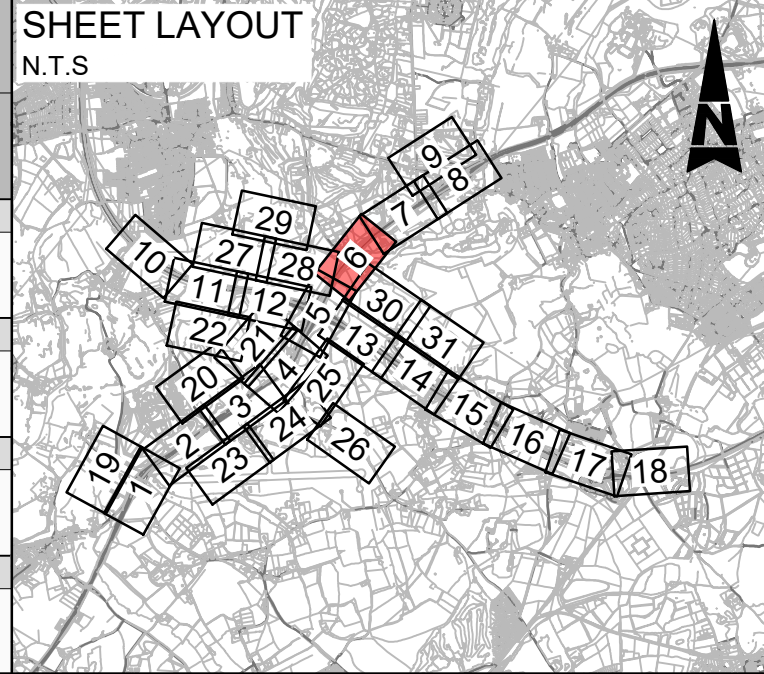


This map is based on Ordnance Survey material with the permission of Ordnance Survey on behalf of the Controller of Her Majesty's Stationery Office. © Crown copyright. Unauthorised reproduction infringes Crown copyright and may lead to prosecution or civil proceedings. Highways England 100018928, 2018.



- NOTES**
- THESE PLANS SHOULD BE READ IN CONJUNCTION WITH TR010030/APP/2.8 KEY PLAN AND TR010030/APP/2.8 KEY LEGEND.
 - THESE PLANS SHOULD BE READ IN CONJUNCTION WITH OTHER PLANS AND DOCUMENTS IN THE DEVELOPMENT CONSENT ORDER (DCO). THE PROPOSED SCHEME WILL BE SUBJECT TO DETAILED DESIGN DEVELOPMENT WITHIN THE LIMITS OF DEVIATION, AS SHOWN ON THE TR010030/APP/2.3 WORKS PLANS.
 - THE ALIGNMENT OF UTILITY DIVERSIONS ARE SHOWN ON THE TR010030/APP/2.3 WORKS PLANS.
 - FOR CROSS-SECTIONS REFER TR010030/APP/2.9 DRAWINGS.
 - THE INFORMATION SHOWN ON THE PLANS IS COMMENSURATE WITH THE PRELIMINARY DESIGN STATUS OF THE PROJECT.

SAFETY, HEALTH AND ENVIRONMENTAL INFORMATION	
In addition to the hazards/risks normally associated with the types of work detailed on this drawing, note the following significant residual risks (Reference shall also be made to the design hazard log).	
Construction	CONSTRUCTION OF STRUCTURE OVER LIVE CARRIAGEWAY
Maintenance / Cleaning	NONE
Use	NONE
Decommissioning / Demolition	EXISTING WISLEY FOOTBRIDGE TO BE DEMOLISHED



Description	Status	Revision	Drawn	Checked	Reviewed	Authorised	Issue Date
Submitted for Change 7	A1	0	SY	LH	RM	RB	08/04/20

Drawing Suitability: **APPROVED - PUBLISHED**

Status: **A1**

Client: **Working on behalf of highways england**

Copyright © Atkins Limited (2018)

Project Title: **M25 junction 10/A3 Wisley interchange**

Drawing Title: **SCHEME LAYOUT PLANS REGULATION 5(2)(o) (OPTION A) SHEET 6 OF 31**

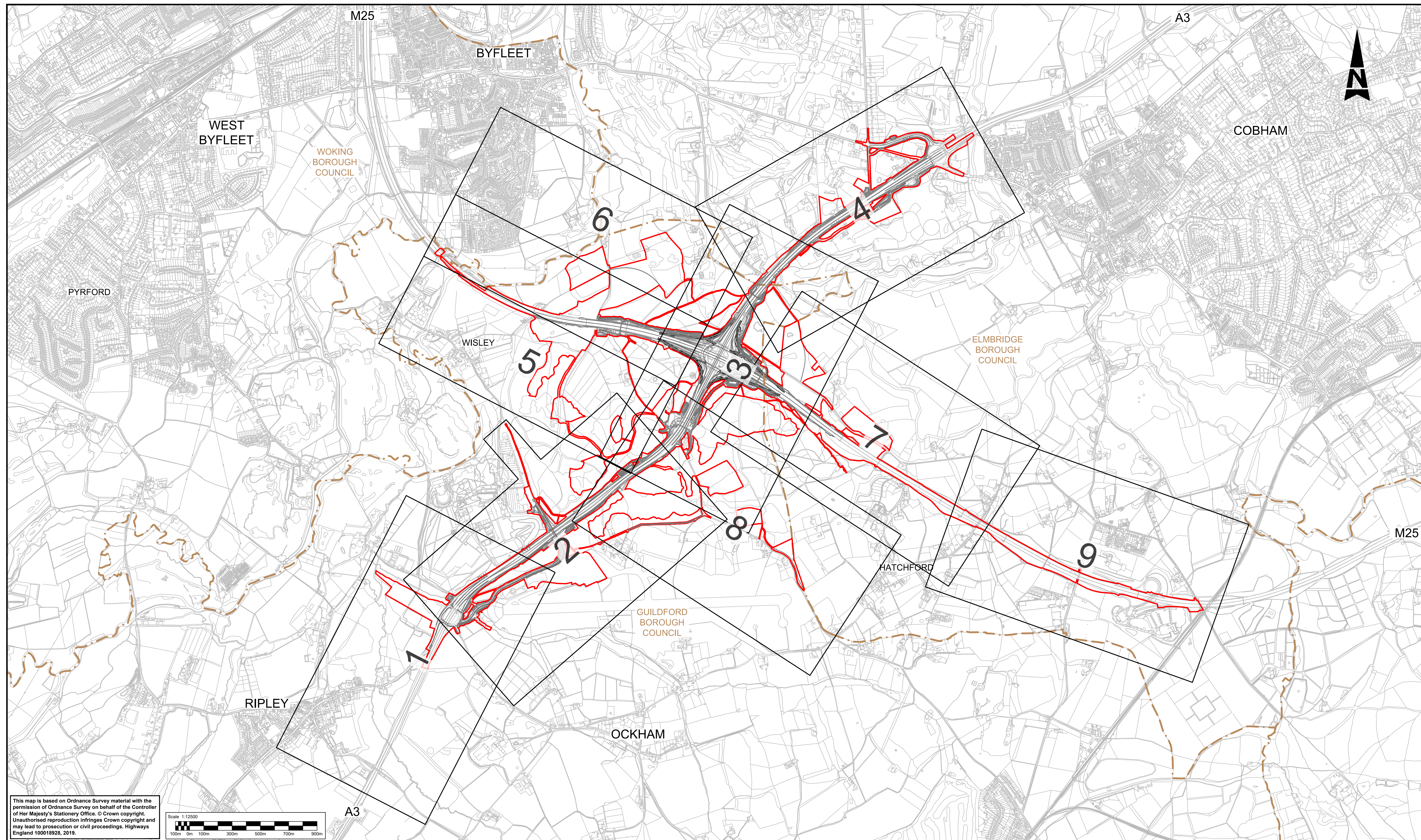
Drawing Number: **TR010030/APP/2.8**

Revision: **0**

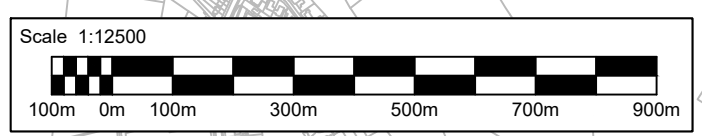
HE PIN: HE551522 | Scale: 1:1000 | Original Size: A1

Appendix H. Change 7 Temporary Works Plans

100
Millimetres
0 10
DO NOT SCALE



This map is based on Ordnance Survey material with the permission of Ordnance Survey on behalf of the Controller of Her Majesty's Stationery Office. © Crown copyright. Unauthorised reproduction infringes Crown copyright and may lead to prosecution or civil proceedings. Highways England 100018928, 2019.



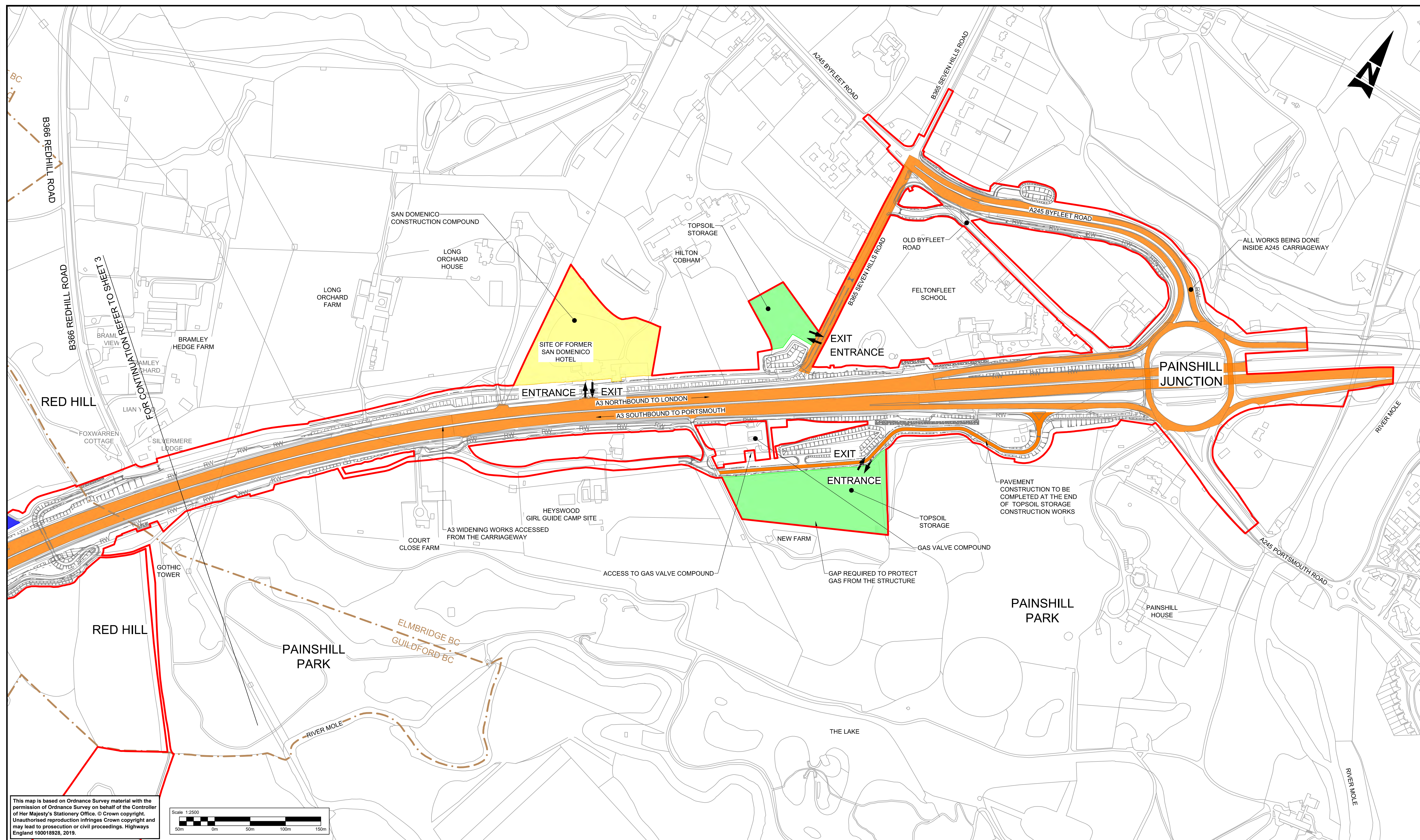
- LEGEND:**
- 2 SHEET NUMBER FOR TEMPORARY WORKS IN THIS AREA
 - DEVELOPMENT CONSENT ORDER (DCO) BOUNDARY
 - - - LOCAL AUTHORITY BOUNDARY

Description	Status	Revision	Drawn	Checked	Reviewed	Authorised	Issue Date
Description	Status	Revision	Drawn	Checked	Reviewed	Authorised	Issue Date
Description	Status	Revision	Drawn	Checked	Reviewed	Authorised	Issue Date
Description	Status	Revision	Drawn	Checked	Reviewed	Authorised	Issue Date
Description	Status	Revision	Drawn	Checked	Reviewed	Authorised	Issue Date
SUBMITTED FOR CHANGE 7							
Status	Revision	Drawn	Checked	Reviewed	Authorised	Issue Date	
A1	0	SY	LH	RM	RB	08/04/20	

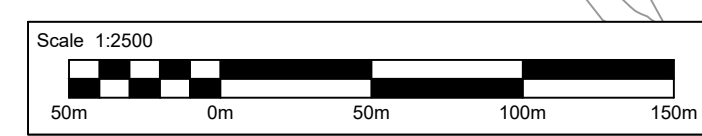
Drawing Suitability	APPROVED - PUBLISHED	Status	A1	Project Title	M25 junction 10/A3 Wisley interchange
				Epsom Gateway Ashley Avenue Epsom Surrey KT18 5AL Tel: +44 (0)1372 726140 Fax: +44 (0)1372 740055 www.atkinsglobal.com	
Copyright © Atkins Limited (2018)					
Client 				Drawing Number	TR010030/APP/2.10
				Rev:	0
HE PIN: HE551522		Scale: 1:12500		Original Size: A1	

DO NOT SCALE

0 10 100
Millimetres



This map is based on Ordnance Survey material with the permission of Ordnance Survey on behalf of the Controller of Her Majesty's Stationery Office. © Crown copyright. Unauthorised reproduction infringes Crown copyright and may lead to prosecution or civil proceedings. Highways England 100018928, 2019.

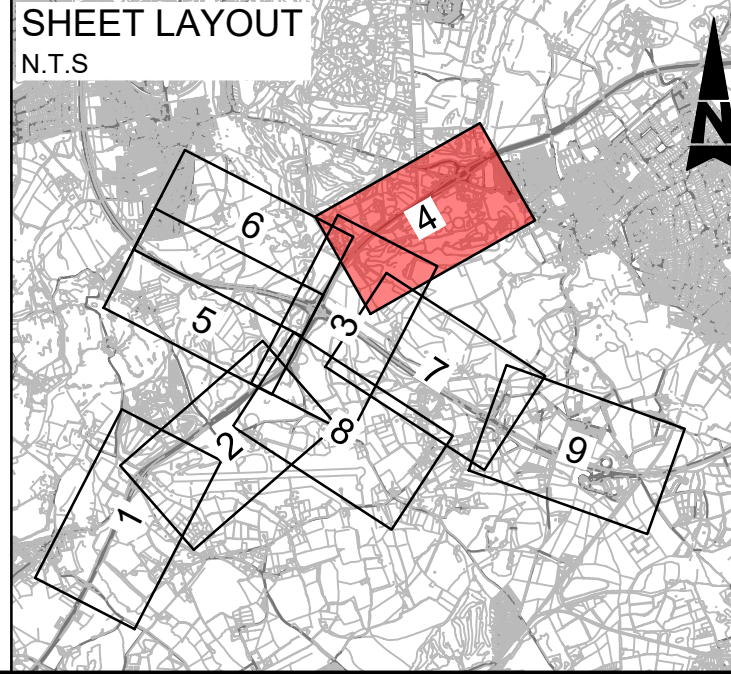


LEGEND:

	MAIN CONSTRUCTION COMPOUND		ENABLING WORKS/ ENVIRONMENTAL MITIGATION ACCESS
	TOPSOIL AND MATERIALS STORAGE		TEMPORARY ROAD DIVERSION
	CONSTRUCTION SITE COMPOUND		DEVELOPMENT CONSENT ORDER (DCO) BOUNDARY
	STRUCTURES WORKSITES		EXISTING BRIDLEWAY
	MATERIALS PROCESSING AREA		PROPOSED TEMPORARY BRIDLEWAY DIVERSION
	CONSTRUCTION TRAFFIC ACCESS ROUTES		LOCAL AUTHORITY BOUNDARY
			EXISTING ROUTE TO BE TEMPORARILY DIVERTED
			SITE ACCESS / EGRESS

NOTE:

- SCHEME LAYOUT SHOWN FOR ILLUSTRATIVE PURPOSES ONLY.
- ENVIRONMENTAL MITIGATION ACCESS USING PUBLIC HIGHWAY IS SHOWN OUTSIDE DCO BOUNDARY FOR CLARITY.



Description	Status	Revision	Drawn	Checked	Reviewed	Authorised	Issue Date
Description	Status	Revision	Drawn	Checked	Reviewed	Authorised	Issue Date
Description	Status	Revision	Drawn	Checked	Reviewed	Authorised	Issue Date
Description	Status	Revision	Drawn	Checked	Reviewed	Authorised	Issue Date
SUBMITTED FOR CHANGE 7							
Status	Revision	Drawn	Checked	Reviewed	Authorised	Issue Date	
A1	0	SY	LH	RM	RB	08/04/20	

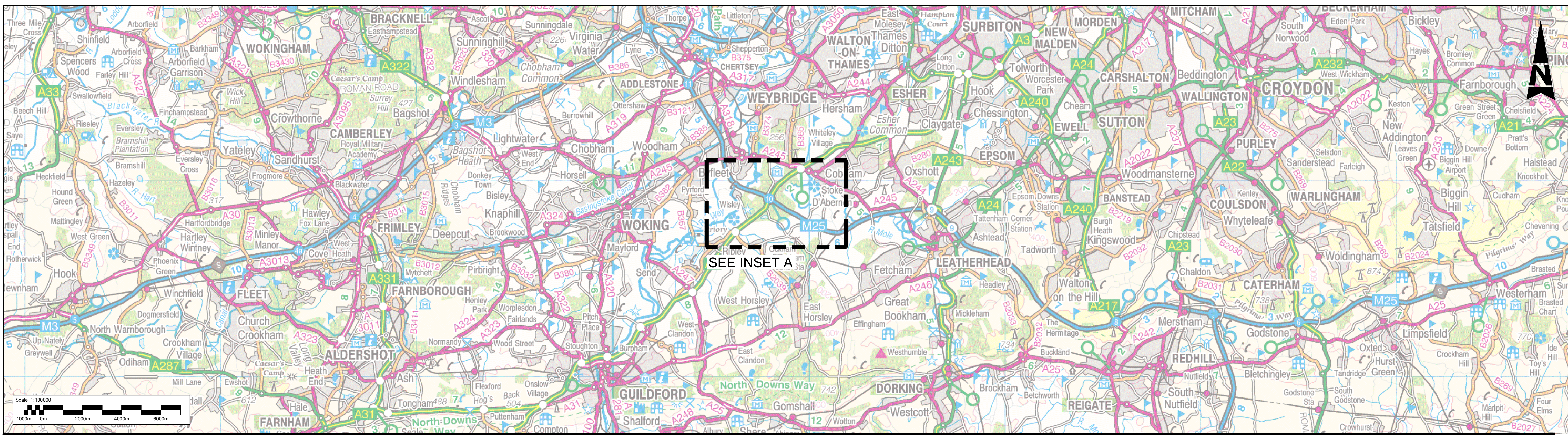
Drawing Suitability	APPROVED - PUBLISHED	Status	A1	Project Title	M25 junction 10/A3 Wisley interchange
		Epsom Gateway Ashley Avenue Epsom Surrey KT18 5AL Tel: +44 (0)1372 726140 Fax: +44 (0)1372 740055 www.atkinsglobal.com		Drawing Title TEMPORARY WORKS PLANS REGULATION 5(2)(o) (OPTION A) SHEET 4 OF 9	
Client	Working on behalf of	Drawing Number	TR010030/APP/2.10	Rev.	0
		HE PIN: HE551522	Scale: 1:2500	Original Size:	A1

Part 2

Appendix I. Change 8 and 9 Location Plan

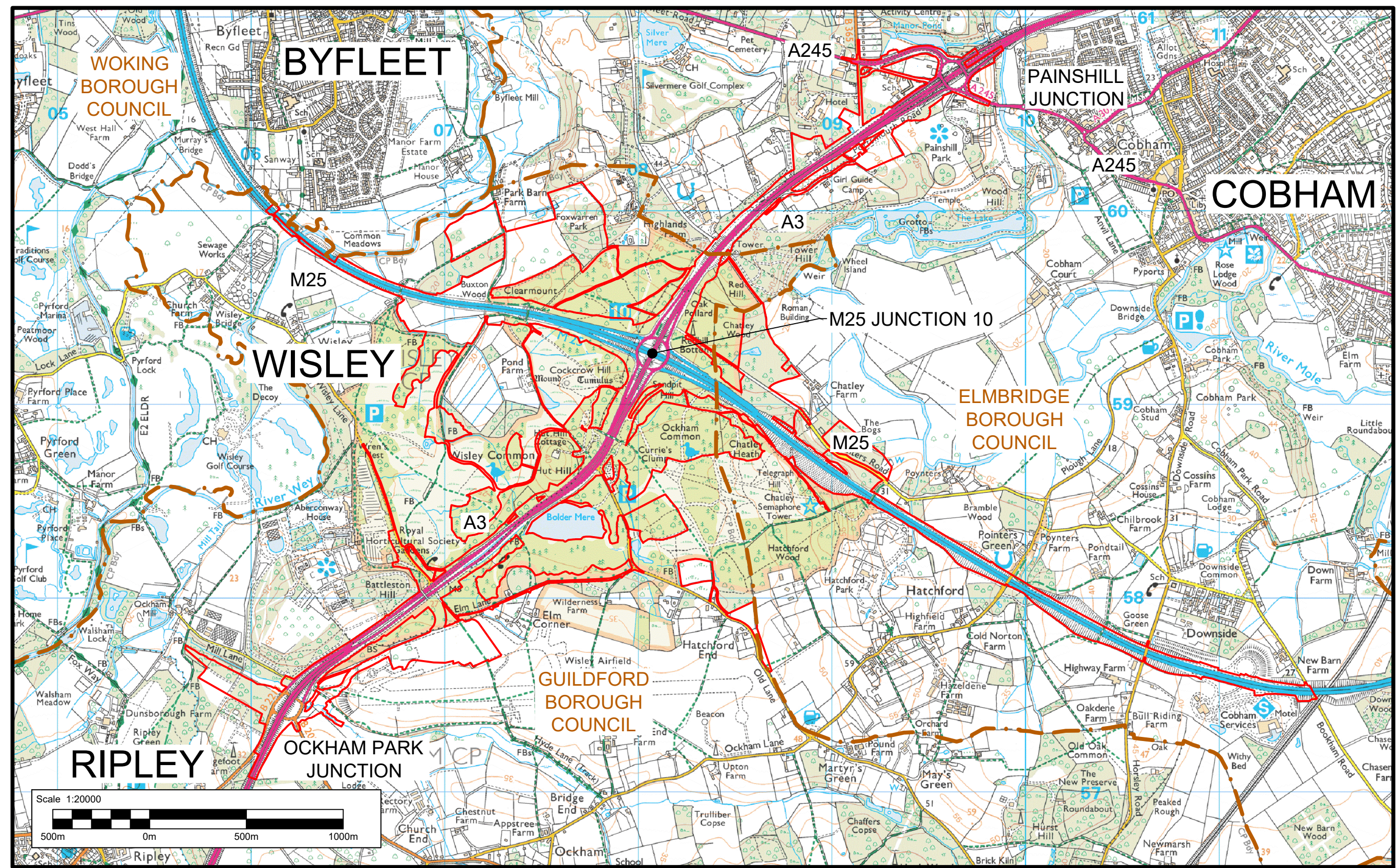
DO NOT SCALE

Millimetres



LOCATION PLAN

SCALE 1:100000



INSET A
SCALE 1:20000

KEY:
— DEVELOPMENT CONSENT ORDER (DCO) BOUNDARY
- - - LOCAL AUTHORITY BOUNDARY

This map is based on Ordnance Survey material with the permission of Ordnance Survey on behalf of the Controller of Her Majesty's Stationary Office. © Crown copyright. Unauthorised reproduction infringes Crown copyright and may lead to prosecution or civil proceedings. Highways England 100018928, 2017.

- Notes:**
- This drawing should be read in conjunction with all plans and documents included in the DCO application.
 - Base map reproduced from Ordnance Survey mapping.
 - This plan is submitted to identify the location of the Project at a wide scale. It is not required to be submitted under Regulations 5(2) of the Infrastructure Planning (Applications: Prescribed Forms and Procedures) Regulations 2009, so is presented at a scale wider than 1:2500

Description		Status	Revision	Drawn	Checked	Reviewed	Authorised	Issue Date
DCO APPLICATION		A4	0	SA	JW	VA	CT	07/08/19
SUBMITTED FOR DEADLINE 4		A1	1	PJH	LH	RM	ADK	10/02/20
SUBMITTED FOR CHANGE 8		A1	2	SY	LH	RM	RB	09/04/20

Drawing Suitability: **APPROVED - PUBLISHED** Status: **A1**

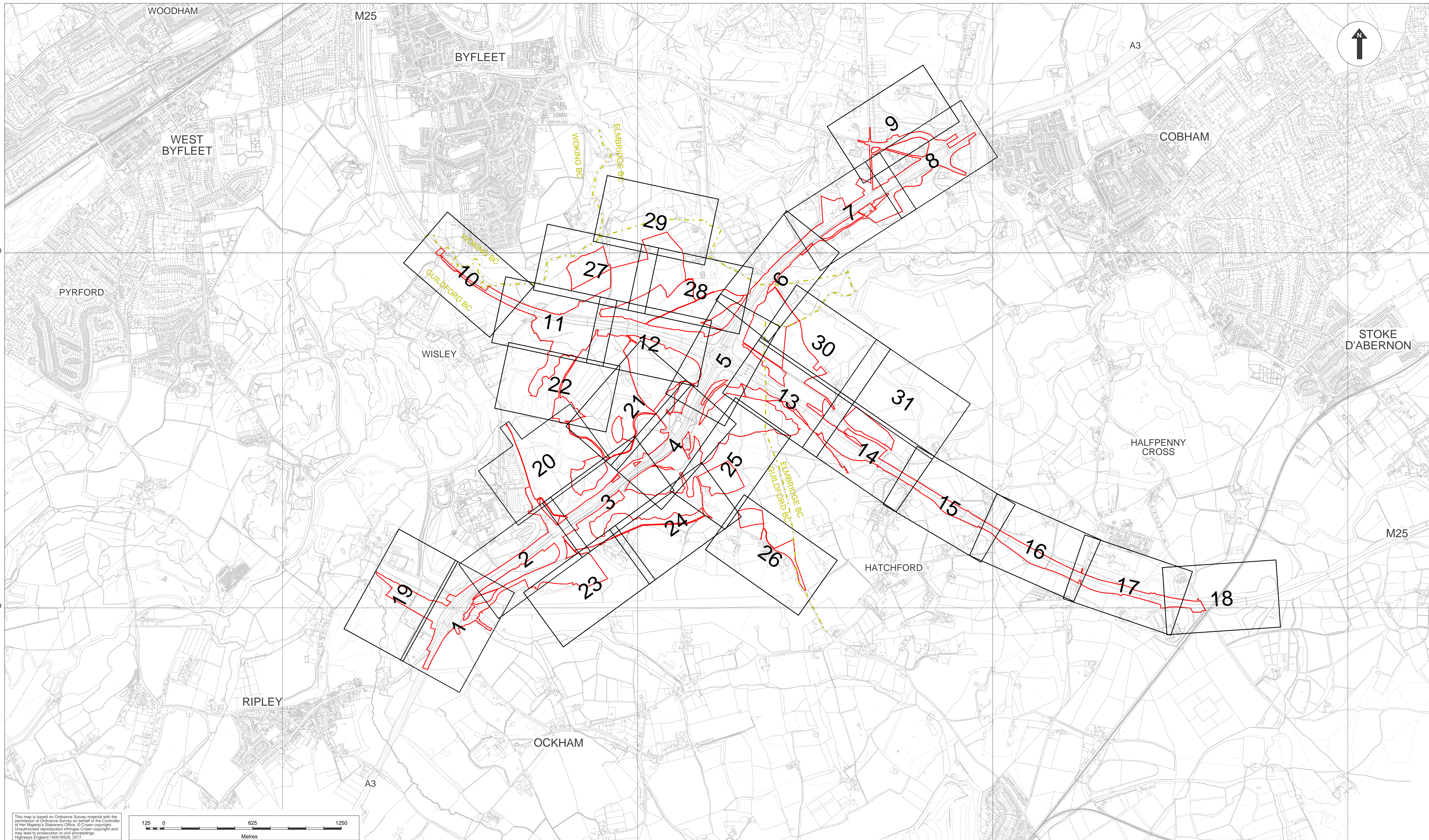
SNC-LAVALIN **ATKINS** Epsom Gateway
Ashley Avenue
Epsom
Surrey
KT18 5AL
Tel: +44 (0)1372 726140
Fax: +44 (0)1372 740055
www.atkinsglobal.com

Copyright © Atkins Limited (2018)

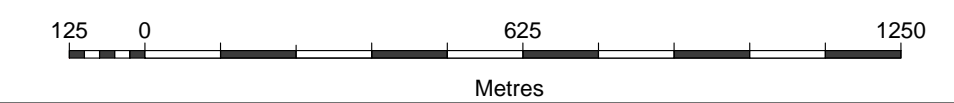
Client: **Working on behalf of**
highways
england

Project Title	M25 junction 10/A3 Wisley interchange	
Drawing Title	LOCATION PLAN REGULATION 5(2)(o)	
Drawing Number	TR010030/APP/2.1	Rev: 2
HE PIN: HE551522	Scale: AS SHOWN	Original Size: A1

Appendix J. Change 8 and 9 Land Plans



This map is based on Ordnance Survey material with the permission of Ordnance Survey on behalf of the Controller of Her Majesty's Stationery Office. © Crown copyright. Unauthorised reproduction infringes Crown copyright and may lead to prosecution or civil proceedings. Highways England 100018928, 2017.



- Legend:**
- 1 Illustration of the edge of sheet and number of each sheet
 - Development Consent Order (DCO) boundary
 - Local Authority boundary

Description	Status	Revision	Draw	Checked	Reviewed	Authorised	Issue Date
DCO APPLICATION							
A4	1.0	Draw	DDU	Checked	Reviewed	Authorised	Issue Date
				LFA	AMU	GB0	17/01/2020
SUBMITTED FOR DEADLINE 4							
A1	2.0	Draw	DDU	Checked	Reviewed	Authorised	Issue Date
				LFA	AMU	GB0	07/02/2020
SUBMITTED FOR DEADLINE 5A							
A1	2.0	Draw	CNE	Checked	Reviewed	Authorised	Issue Date
				LFA	AMU	GB0	12/03/2020
SUBMITTED FOR PROPOSED CHANGES							
A1	5.0	Draw	JHE	Checked	Reviewed	Authorised	Issue Date
				SHE	AMU	GB0	06/04/2020

Drawing Suitability: **APPROVED - PUBLISHED** Status: **A1**

Created by:
TerraQuest Solutions Limited
Quayside Tower
252-260 Broad Street
Birmingham
B1 2HF

w: www.terraquest.co.uk
e: info@terraquest.co.uk

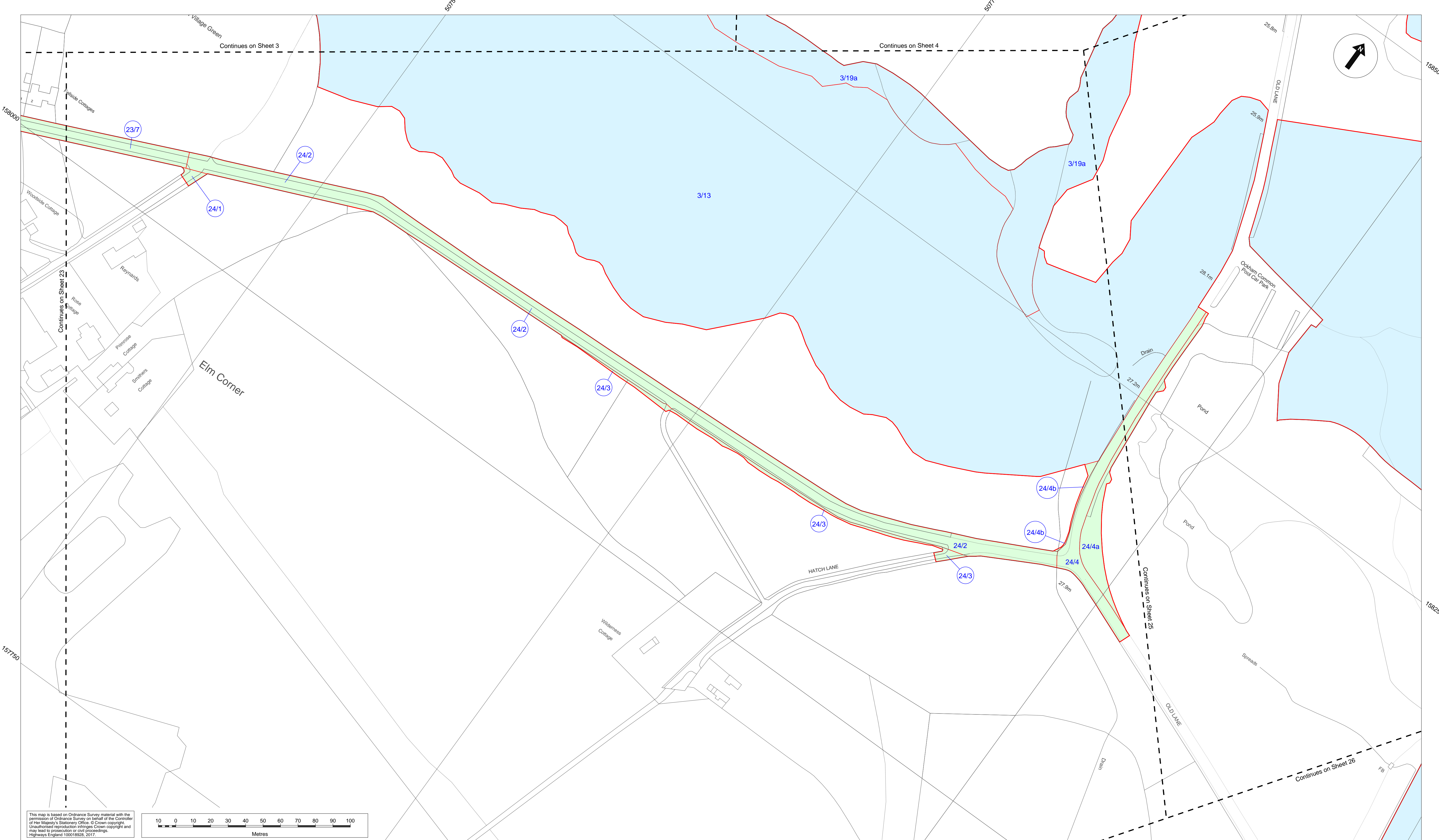
Client:
Working on behalf of

Project Title: **M25 Junction10/A3 Wisley Interchange**

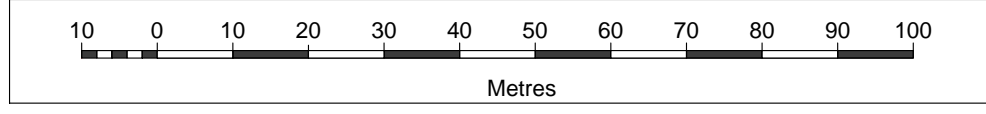
Drawing Title:
**LAND PLANS
REGULATION 5(2)(i)
KEY PLAN**

Drawing Number: **TR010030/APP/2.2** Rev: **5.0**

HE Pin: HE551522 Scale: 1:12,500 Original Size: A1

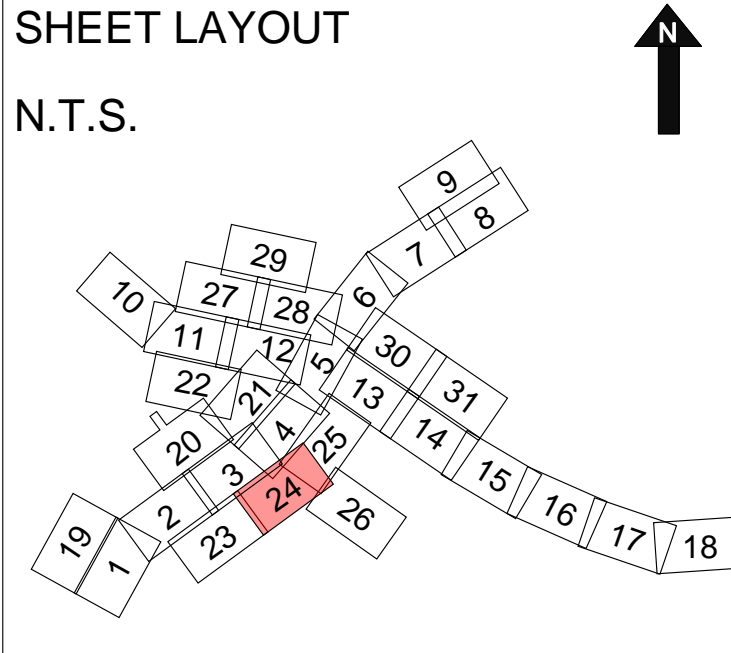


This map is based on Ordnance Survey material with the permission of Ordnance Survey on behalf of the Controller of Her Majesty's Stationery Office. © Crown copyright. Unauthorised reproduction infringes Crown copyright and may lead to prosecution or civil proceedings. Highways England 100018928, 2017.



- Notes:**
- The legend is identical on all sheets of the Land Plans and therefore not all items detailed in the legend are represented on each sheet;
 - Land Parcel/Plot numbers are annotated in blue and are made up of a Sheet Number and then a unique plot number. These plot numbers correspond to those represented in the Book of Reference;
 - All parcels in this sheet fall within the Borough of Guildford.

- Legend:**
- Development Consent Order (DCO) boundary
 - - - Local Authority boundary
 - Land to be acquired – permanent title acquisition
 - Land to be used temporarily and rights to be acquired permanently
 - Land to be used temporarily
 - Land not subject to compulsory acquisition or temporary possession
 - - - Cut Line



Description	Status	Revision	Draw	Checked	Reviewed	Authorised	Issue Date
DCO APPLICATION							
A4	1.0	JHE	LFA	AMU	GB0		17/01/2020
SUBMITTED FOR DEADLINE 4							
A1	2.0	JHE	LFA	AMU	GB0		07/02/2020
SUBMITTED FOR DEADLINE 5A							
A1	3.0	CNE	SHE	AMU	GB0		12/03/2020
SUBMITTED FOR PROPOSED CHANGES							
A1	5.0	JHE	SHE	AMU	GB0		06/04/2020

Drawing Suitability: **APPROVED - PUBLISHED**

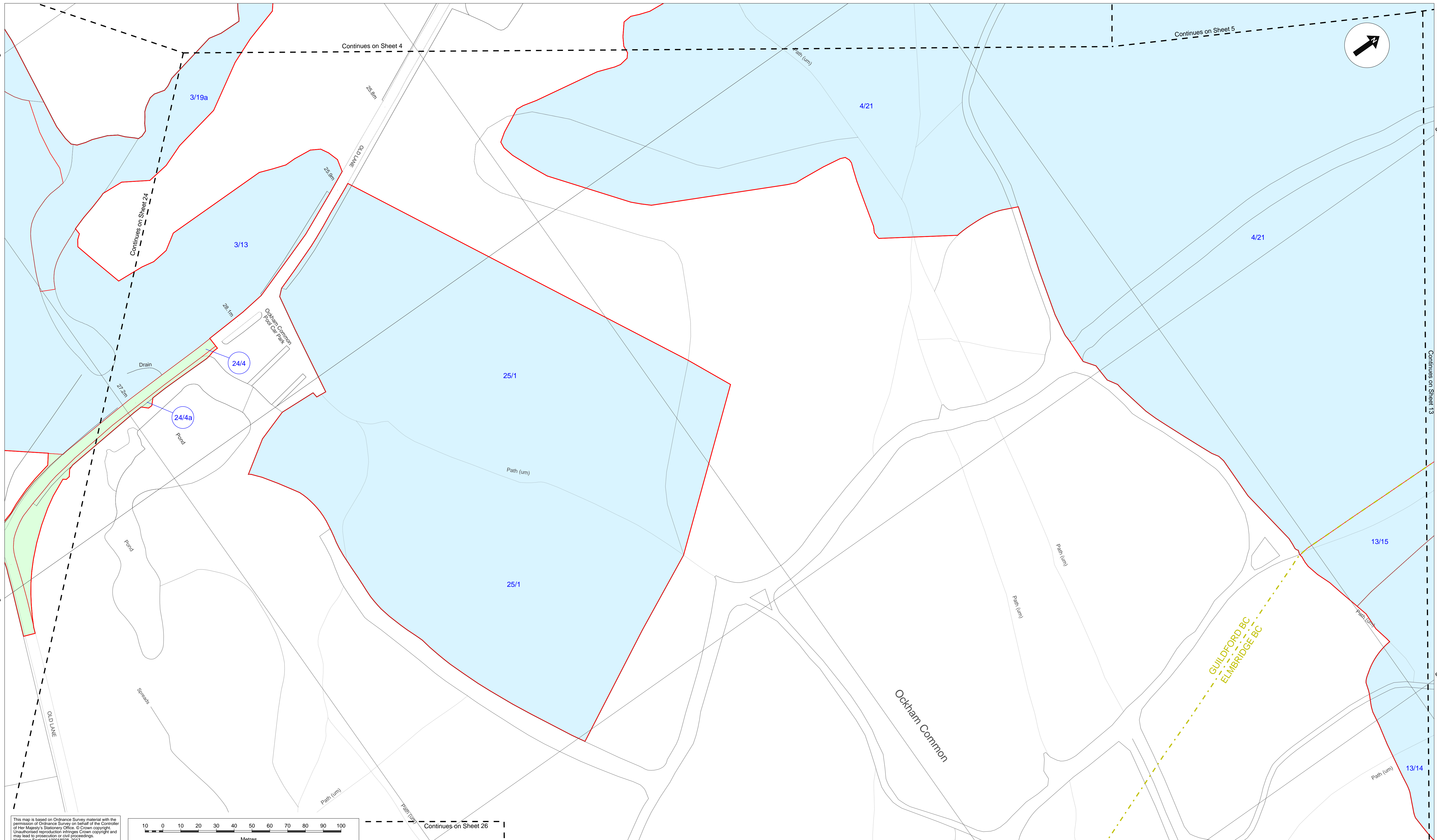
Status: **A1**

Created by:
TerraQuest Solutions Limited
Quayside Tower
252-260 Broad Street
Birmingham
B1 2HF

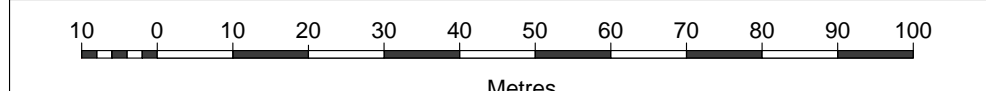
w: www.terraquest.co.uk
e: info@terraquest.co.uk

Client:
Working on behalf of

Project Title: M25 Junction10/A3 Wisley Interchange	
Drawing Title: LAND PLANS REGULATION 5(2)(i) SHEET 24 OF 31	
Drawing Number: TR010030/APP/2.2	Rev: 5.0
HE Pin: HE551522	Scale: 1:1,000
Original Size: A1	

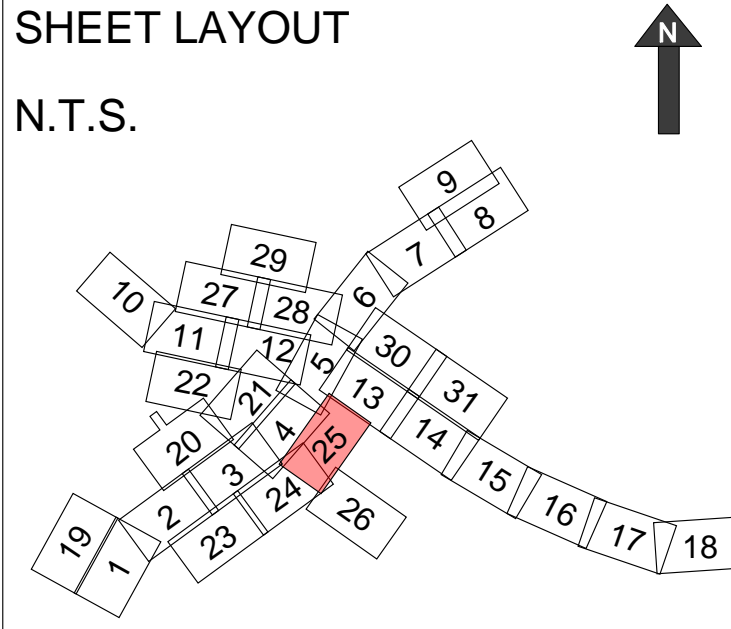


This map is based on Ordnance Survey material with the permission of Ordnance Survey on behalf of the Controller of Her Majesty's Stationery Office. © Crown copyright. Unauthorised reproduction infringes Crown copyright and may lead to prosecution or civil proceedings. Highways England 100018928, 2017.



- Notes:**
- The legend is identical on all sheets of the Land Plans and therefore not all items detailed in the legend are represented on each sheet;
 - Land Parcel/Plot numbers are annotated in blue and are made up of a Sheet Number and then a unique plot number. These plot numbers correspond to those represented in the Book of Reference;
 - Land Parcel Number 25/2 is not used and does not appear on the plan.

- Legend:**
- Development Consent Order (DCO) boundary
 - Local Authority boundary
 - Land to be acquired – permanent title acquisition
 - Land to be used temporarily and rights to be acquired permanently
 - Land to be used temporarily
 - Land not subject to compulsory acquisition or temporary possession
 - Cut Line



Description	Status	Revision	Draw	Checked	Reviewed	Authorised	Issue Date
DCO APPLICATION <td>A4</td> <td>1.0</td> <td>JHE</td> <td>LFA</td> <td>AMU</td> <td>GB0</td> <td>17/01/2020</td>	A4	1.0	JHE	LFA	AMU	GB0	17/01/2020
SUBMITTED FOR DEADLINE 4 <td>A1</td> <td>2.0</td> <td>JHE</td> <td>LFA</td> <td>AMU</td> <td>GB0</td> <td>07/02/2020</td>	A1	2.0	JHE	LFA	AMU	GB0	07/02/2020
SUBMITTED FOR DEADLINE 5A <td>A1</td> <td>3.0</td> <td>CNE</td> <td>SHE</td> <td>AMU</td> <td>GB0</td> <td>12/03/2020</td>	A1	3.0	CNE	SHE	AMU	GB0	12/03/2020
SUBMITTED FOR PROPOSED CHANGES <td>A1</td> <td>5.0</td> <td>JHE</td> <td>SHE</td> <td>AMU</td> <td>GB0</td> <td>06/04/2020</td>	A1	5.0	JHE	SHE	AMU	GB0	06/04/2020

Drawing Suitability: **APPROVED - PUBLISHED**

Status: **A1**

Created by:
TerraQuest Solutions Limited
252-260 Broad Street
Birmingham
B1 2HF

w: www.terraquest.co.uk
e: info@terraquest.co.uk

Client:
Working on behalf of
highways
england

Project Title: **M25 Junction10/A3 Wisley Interchange**

Drawing Title:
**LAND PLANS
REGULATION 5(2)(i)
SHEET 25 OF 31**

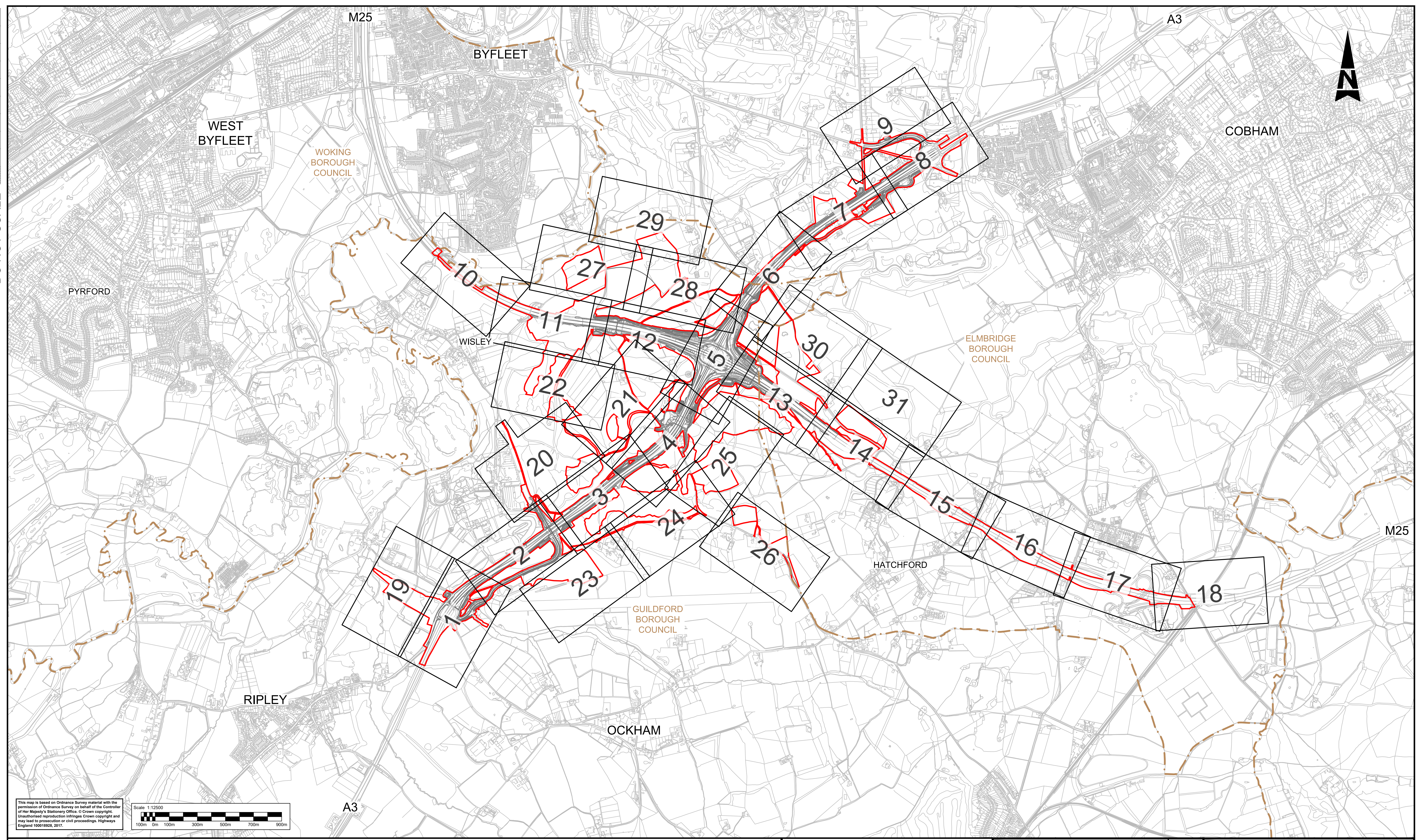
Drawing Number: **TR010030/APP/2.2**

Rev: **5.0**

HE Pin: HE551522 Scale: 1:1,000 Original Size: A1

Appendix K. Change 8 and 9 Works Plans

100
Millimetres
0 10
DO NOT SCALE



This map is based on Ordnance Survey material with the permission of Ordnance Survey on behalf of the Controller of Her Majesty's Stationary Office. © Crown copyright. Unauthorised reproduction infringes Crown copyright and may lead to prosecution or civil proceedings. Highways England 100018928, 2017.

Scale 1:12500
100m 0m 100m 300m 500m 700m 900m

LEGEND:

2 SHEET NUMBER FOR WORKS IN THIS AREA

— DEVELOPMENT CONSENT ORDER (DCO) BOUNDARY

- - - LOCAL AUTHORITY BOUNDARY

Status	Revision	Drawn	Checked	Reviewed	Authorised	Issue Date
A4	0	JW	JW	VA	CT	07/06/19
A1	1	SA	LH	RM	ADK	29/01/20
A1	2	SY	LH	RM	RB	09/04/20

Drawing Suitability: **APPROVED - PUBLISHED**

Status: **A1**

Project Title: **M25 junction 10/A3 Wisley interchange**

SNC-LAVALIN **ATKINS** Epsom Gateway, Ashley Avenue, Epsom, Surrey, KT18 5AL. Tel: +44 (0)1372 726140, Fax: +44 (0)1372 740055, www.atkinsglobal.com

Copyright © Atkins Limited (2018)

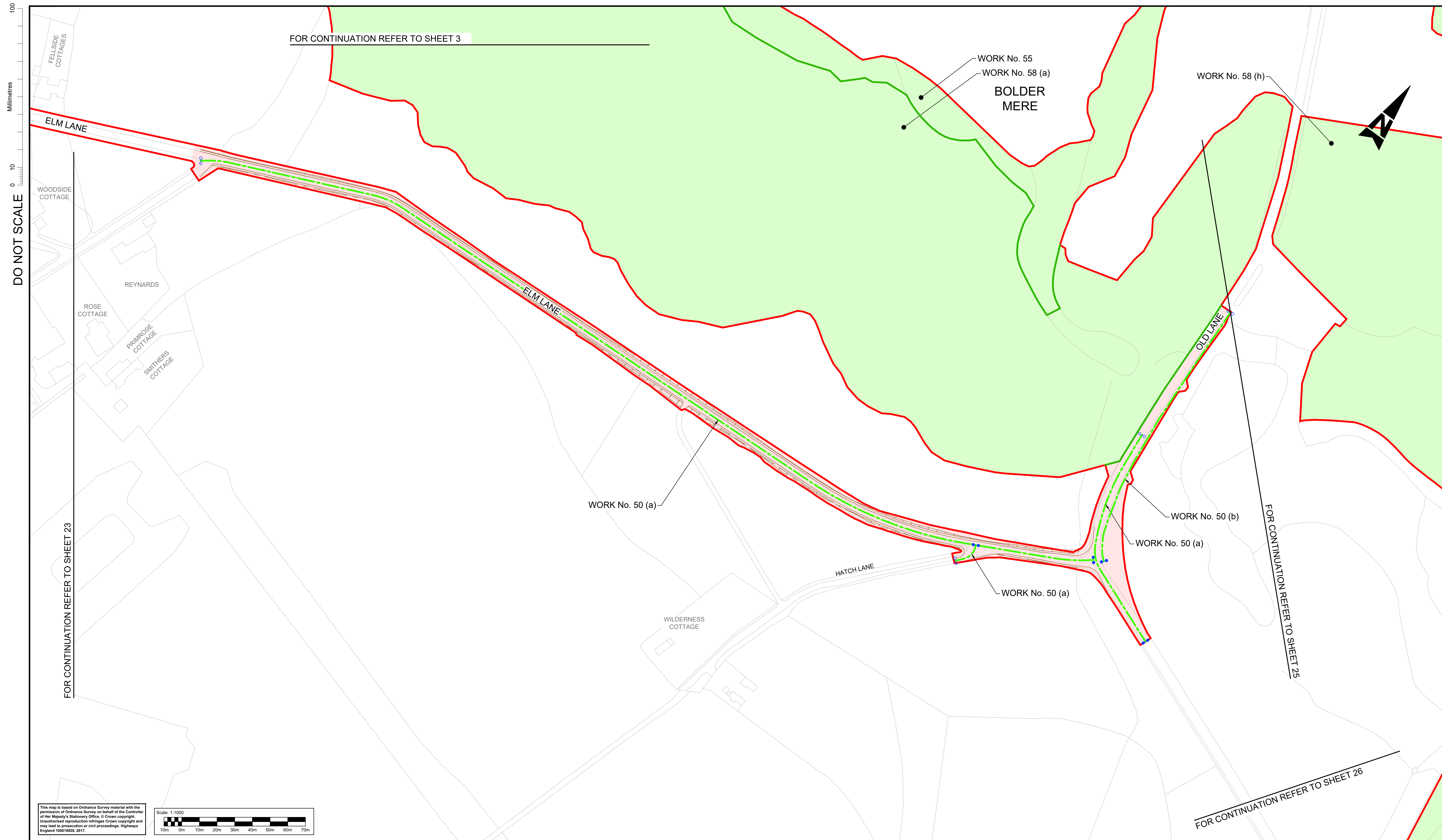
Client: **Working on behalf of highways england**

Drawing Title: **WORKS PLANS REGULATION 5(2)(j) KEY PLAN**

Drawing Number: **TR010030/APP/2.3**

Rev: **2**

HE PIN: HE551522 | Scale: 1:12500 | Original Size: **A1**



DO NOT SCALE

Millimetres

0 10 100

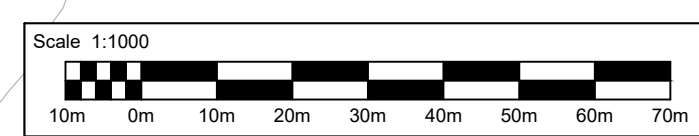
FOR CONTINUATION REFER TO SHEET 3

FOR CONTINUATION REFER TO SHEET 23

FOR CONTINUATION REFER TO SHEET 25

FOR CONTINUATION REFER TO SHEET 26

This map is based on Ordnance Survey material with the permission of Ordnance Survey on behalf of the Controller of Her Majesty's Stationery Office. © Crown copyright. Unauthorised reproduction infringes Crown copyright and may lead to prosecution or civil proceedings. Highways England 100018926, 2017.



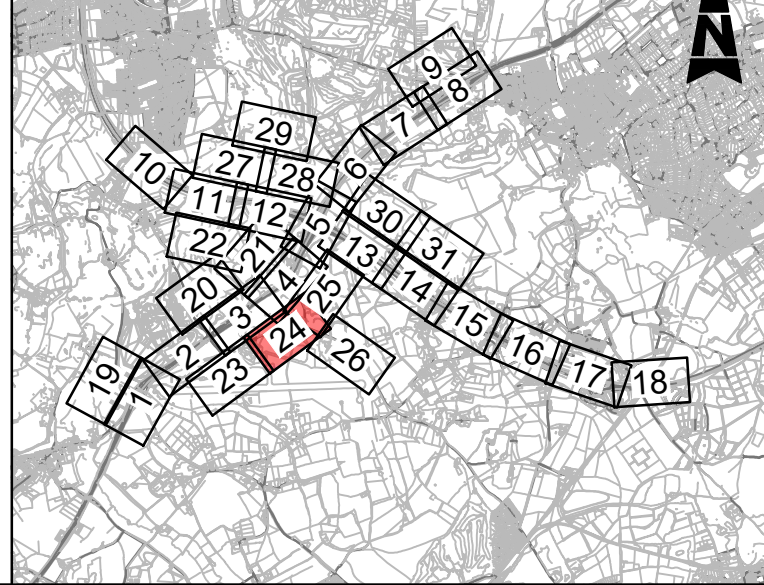
Notes

- These plans should be read in conjunction with Schedule 1 (Authorised Development) of the Development Consent Order (application document reference TR010030/APP/3.1).
- The proposed works will be subject to detailed design development. Any changes will be limited to being within the DCO boundary or the relevant limits of deviation where not coincident with the DCO boundary and subject to the requirements of Schedule 2 of the Development Consent Order (application document reference TR010030/APP/3.1).

Legend:

- Local authority boundary
- Development consent order (DCO) boundary
- Scheme layout (shown for illustrative purposes)
- Bridge structure
- Existing highway
- Highway work centre line
- Highway work limit of deviation, where not coincident with DCO boundary
- Commencement of linear works
- Termination of linear works
- Non-linear highway work boundary/limit
- Environmental barrier
- Existing ordinary watercourse to be diverted
- Utility diversion limit of deviation, where not coincident with DCO boundary
- Water diversion (centre line)
- Telecommunication/media cables diversion (centre line)
- Gas diversion (centre line)
- Electricity diversion (centre line)
- Site compound, soil storage or other temporary works site. See Work No. (o) of DCO Schedule 1 (application document reference TR010030/APP/3.1)
- Environmental compensation and mitigation works
- Environmental work boundary, where not coincident with DCO boundary

SHEET LAYOUT
N.T.S



Description	Status	Revision	Drawn	Checked	Reviewed	Authorised	Issue Date
DCO APPLICATION	A4	0	SA	JW	VA	CT	07/08/19
SUBMITTED FOR DEADLINE 4	A1	1	SA	LH	RM	ADK	28/01/20
SUBMITTED FOR CHANGE 8	A1	2	SY	LH	RM	RB	08/04/20

Drawing Suitability: **APPROVED - PUBLISHED**

Status: **A1**

Project Title: **M25 junction 10/A3 Wisley interchange**

ATKINS
Epsom Gateway
Ashley Avenue
Epsom
Surrey
KT18 5AL
Tel: +44 (0)1372 726140
Fax: +44 (0)1372 740055
www.atkinsglobal.com

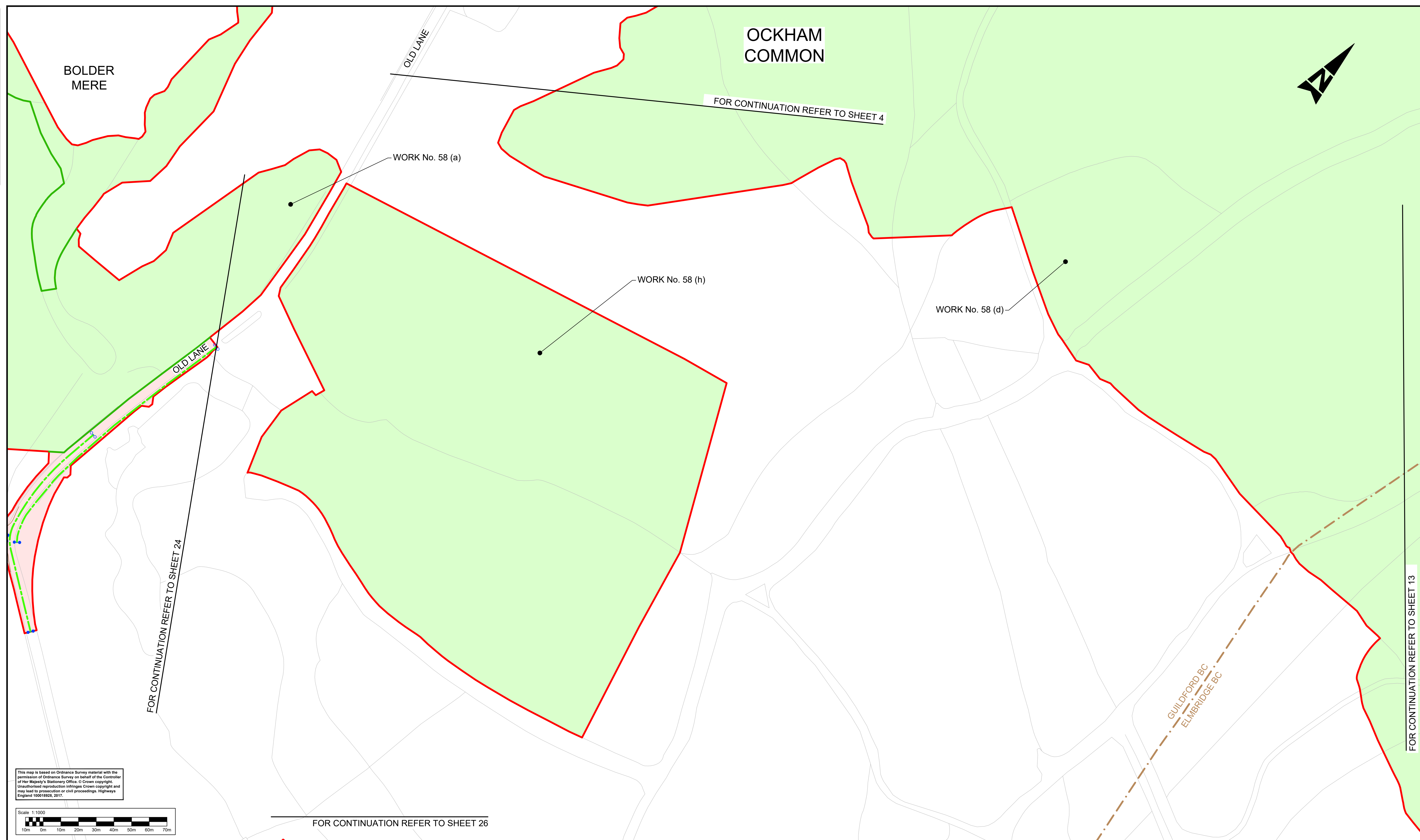
Copyright © Atkins Limited (2018)

Client: **Working on behalf of highways england**

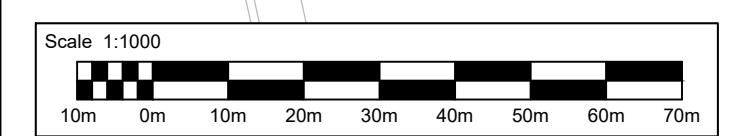
Drawing Title	WORKS PLANS REGULATION 5(2)(j) SHEET 24 OF 31	
Drawing Number	TR010030/APP/2.3	Rev: 2
HE PIN: HE551522	Scale: 1:1000	Original Size: A1

DO NOT SCALE

Millimetres
0 10 100



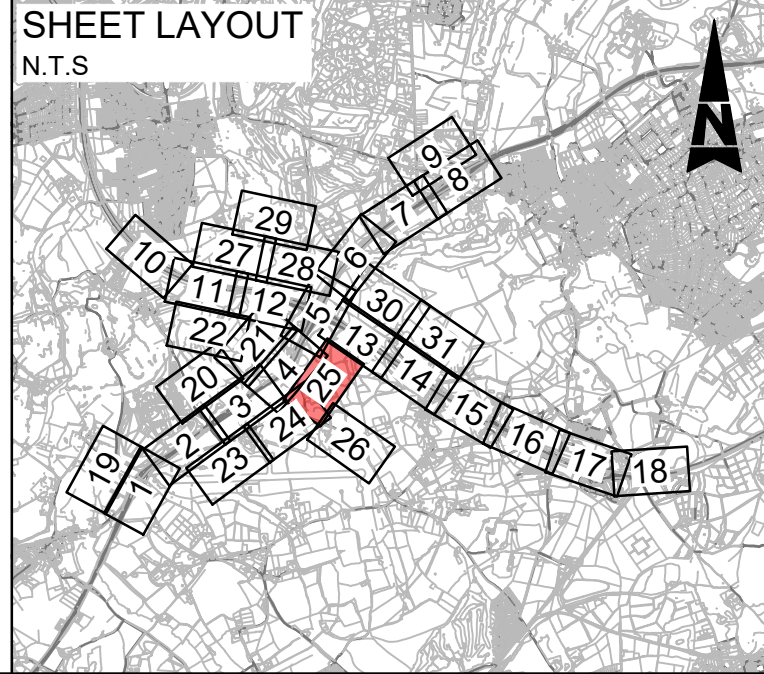
This map is based on Ordnance Survey material with the permission of Ordnance Survey on behalf of the Controller of Her Majesty's Stationery Office. © Crown copyright. Unauthorised reproduction infringes Crown copyright and may lead to prosecution or civil proceedings. Highways England 10001828, 2017.



- Notes**
- These plans should be read in conjunction with Schedule 1 (Authorised Development) of the Development Consent Order (application document reference TR010030/APP/3.1).
 - The proposed works will be subject to detailed design development. Any changes will be limited to being within the DCO boundary or the relevant limits of deviation where not coincident with the DCO boundary and subject to the requirements of Schedule 2 of the Development Consent Order (application document reference TR010030/APP/3.1).

Legend:

Local authority boundary	Utility diversion limit of deviation, where not coincident with DCO boundary
Development consent order (DCO) boundary	Water diversion (centre line)
Scheme layout (shown for illustrative purposes)	Telecommunication/media cables diversion (centre line)
Bridge structure	Gas diversion (centre line)
Existing highway	Electricity diversion (centre line)
Highway work centre line	Site compound, soil storage or other temporary works site. See Work No. (o) of DCO Schedule 1 (application document reference TR010030/APP/3.1)
Highway work limit of deviation, where not coincident with DCO boundary	Environmental compensation and mitigation works
Commencement of linear works	Environmental work boundary, where not coincident with DCO boundary
Termination of linear works	
Non-linear highway work boundary/limit	
Environmental barrier	
Existing ordinary watercourse to be diverted	



Description	Status	Revision	Drawn	Checked	Reviewed	Authorised	Issue Date
DCO APPLICATION	A4	0	SA	JW	VA	CT	07/08/19
SUBMITTED FOR DEADLINE 4	A1	1	SA	LH	RM	ADK	28/01/20
SUBMITTED FOR CHANGE 8	A1	2	SY	LH	RM	RB	08/04/20

Drawing Suitability: **APPROVED - PUBLISHED**

Status: **A1**

Project Title: **M25 junction 10/A3 Wisley interchange**

SNC-LAVALIN **ATKINS**
Epsom Gateway
Ashley Avenue
Epsom
Surrey
KT18 5AL
Tel: +44 (0)1372 726140
Fax: +44 (0)1372 740055
www.atkinsglobal.com

Copyright © Atkins Limited (2018)

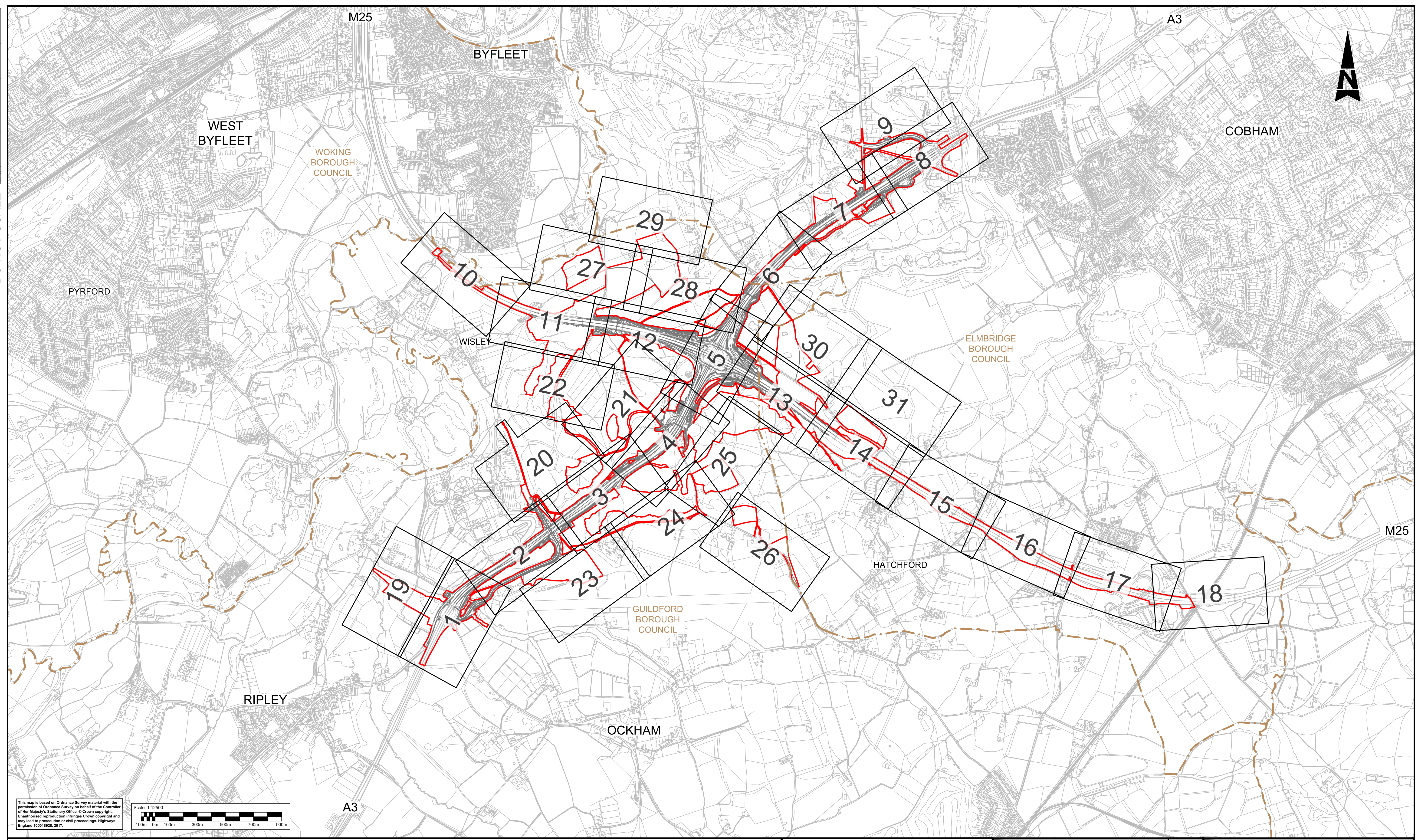
Client: **Working on behalf of highways england**

Drawing Title	WORKS PLANS REGULATION 5(2)(j) SHEET 25 OF 31
Drawing Number	TR010030/APP/2.3
Rev.	2
HE PIN: HE551522	Scale: 1:1000
Original Size: A1	

Appendix L. Change 8 and 9 Streets Rights of Way and Access Plans

DO NOT SCALE

100
0 10
Millimetres



This map is based on Ordnance Survey material with the permission of Ordnance Survey on behalf of the Controller of Her Majesty's Stationary Office. © Crown copyright. Unauthorised reproduction infringes Crown copyright and may lead to prosecution or civil proceedings. Highways England 100018928, 2017.

Scale 1:12500

LEGEND:

2 PROPOSED WORKS TO STREETS, RIGHTS OF WAY, AND ACCESSES SHOWN IN THIS AREA.

— DEVELOPMENT CONSENT ORDER (DCO) BOUNDARY

- - - LOCAL AUTHORITY BOUNDARY

Description	Status	Revision	Drawn	Checked	Reviewed	Authorised	Issue Date
DCO APPLICATION	A4	0	SA	JW	RM	GB	04/08/19
SUBMITTED FOR DEADLINE 4	A1	1	SA	LH	RM	ADK	28/01/20
SUBMITTED FOR CHANGE 8	A1	2	SY	LH	RM	RB	09/04/20

Drawing Suitability: **APPROVED - PUBLISHED**

Status: **A1**

Project Title: **M25 junction 10/A3 Wisley interchange**

SNC-LAVALIN **ATKINS** Epsom Gateway
Ashley Avenue
Epsom
Surrey
KT18 5AL
Tel: +44 (0)1372 726140
Fax: +44 (0)1372 740055
www.atkinsglobal.com

Copyright © Atkins Limited (2018)

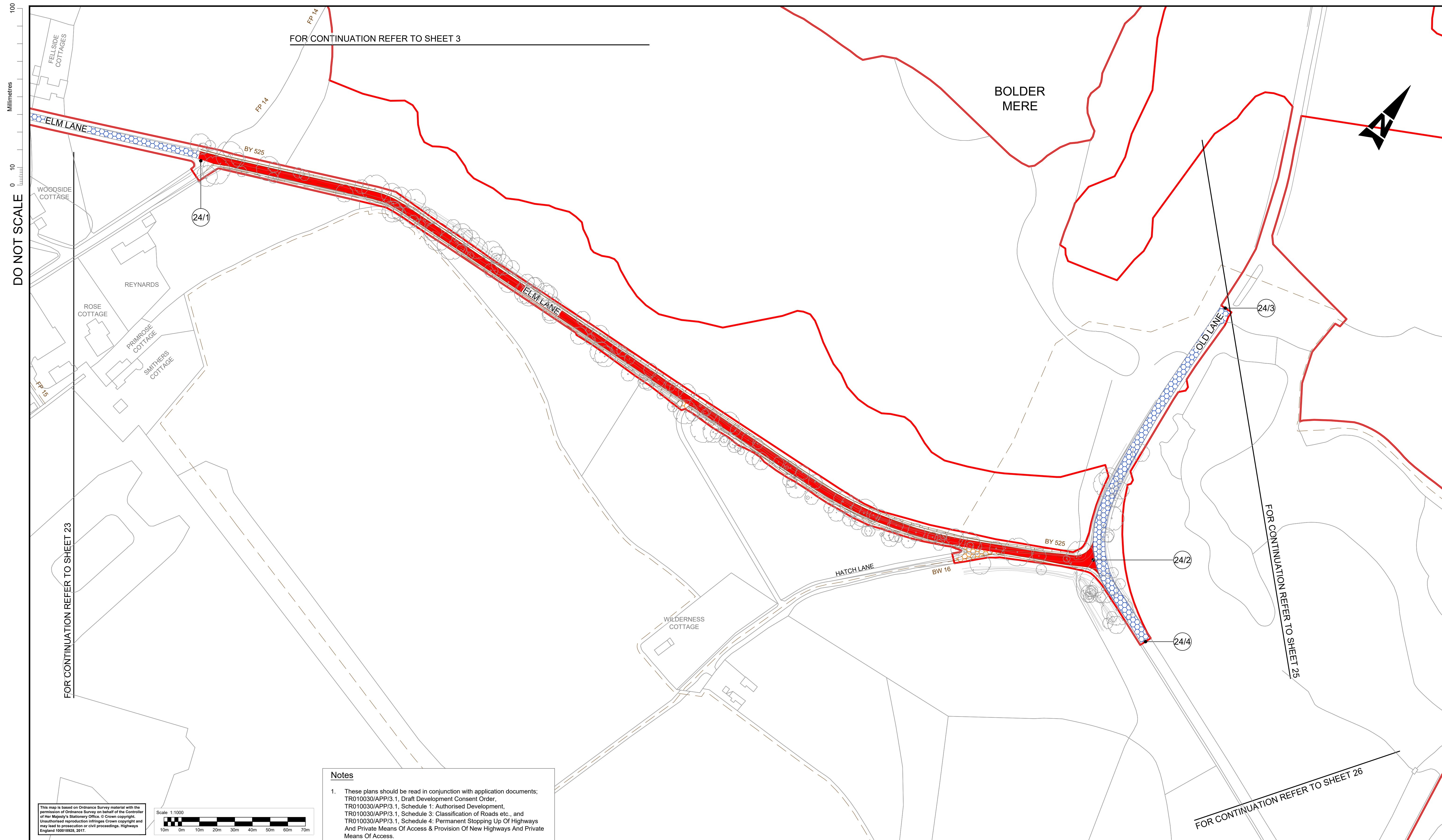
Client: **Working on behalf of highways england**

Drawing Title: **STREETS, RIGHTS OF WAY AND ACCESS PLANS REGULATION 5(2)(k) KEY PLAN**

Drawing Number: **TR010030/APP/2.4**

Rev: **2**

HE PIN: HE551522 Scale: 1:12500 Original Size: **A1**



DO NOT SCALE

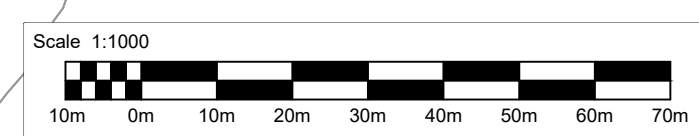
FOR CONTINUATION REFER TO SHEET 3

FOR CONTINUATION REFER TO SHEET 23

FOR CONTINUATION REFER TO SHEET 25

FOR CONTINUATION REFER TO SHEET 26

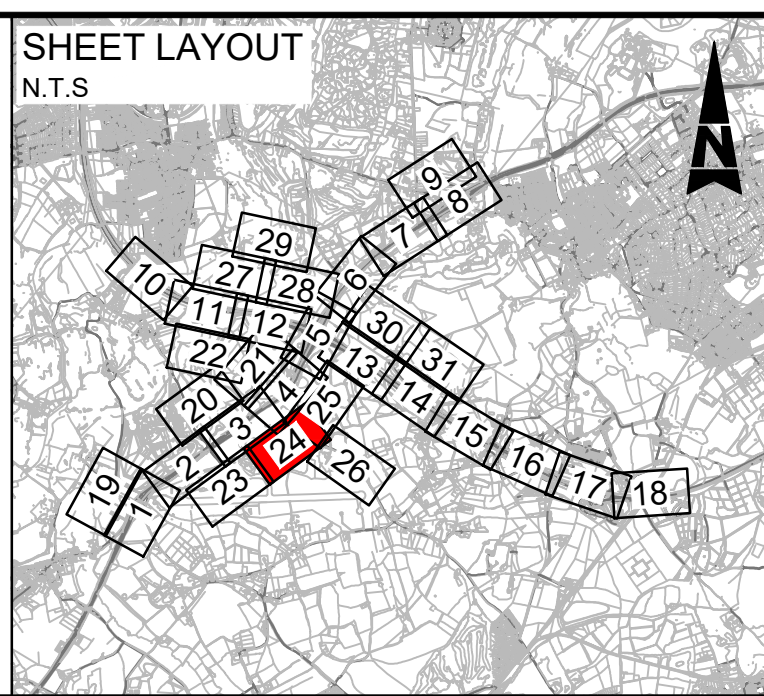
This map is based on Ordnance Survey material with the permission of Ordnance Survey on behalf of the Controller of Her Majesty's Stationery Office. © Crown copyright. Unauthorised reproduction infringes Crown copyright and may lead to prosecution or civil proceedings. Highways England 100018926, 2017.



Notes

1. These plans should be read in conjunction with application documents; TR010030/APP/3.1, Draft Development Consent Order, TR010030/APP/3.1, Schedule 1: Authorised Development, TR010030/APP/3.1, Schedule 3: Classification of Roads etc., and TR010030/APP/3.1, Schedule 4: Permanent Stopping Up Of Highways And Private Means Of Access & Provision Of New Highways And Private Means Of Access.

Legend:	
	Local authority boundary
	Development consent order (DCO) boundary
	Scheme layout (shown for illustrative purposes)
	New, altered or improved highway - motorway
	New, altered or improved highway - trunk road
	New or improved highway - side roads
	Existing highways to be stopped up
	Private means of access to be stopped up
	New/altered private means of access
	Existing Public Right of Way (PRoW)
	PRoW or footway/cycleway to be stopped up/extinguished
	Existing permissive signposted route
	New or diverted bridleway
	New or diverted footpath or footway
	New or diverted cycle track
	New non-segregated footway/cycle track
	Byway open to all traffic to be improved
	Existing permissive signposted route to be upgraded to bridleway
	Existing permissive signposted route or track to be upgraded to footpath
	Existing footpath to be upgraded to bridleway
	Start/End point of highway / right of way to be improved, diverted, created, stopped up or extinguished
	New signal controlled non-motorised user crossing
	Existing private means of access to be stopped up
	Other private means of access to be altered
	Secure gate or barriers




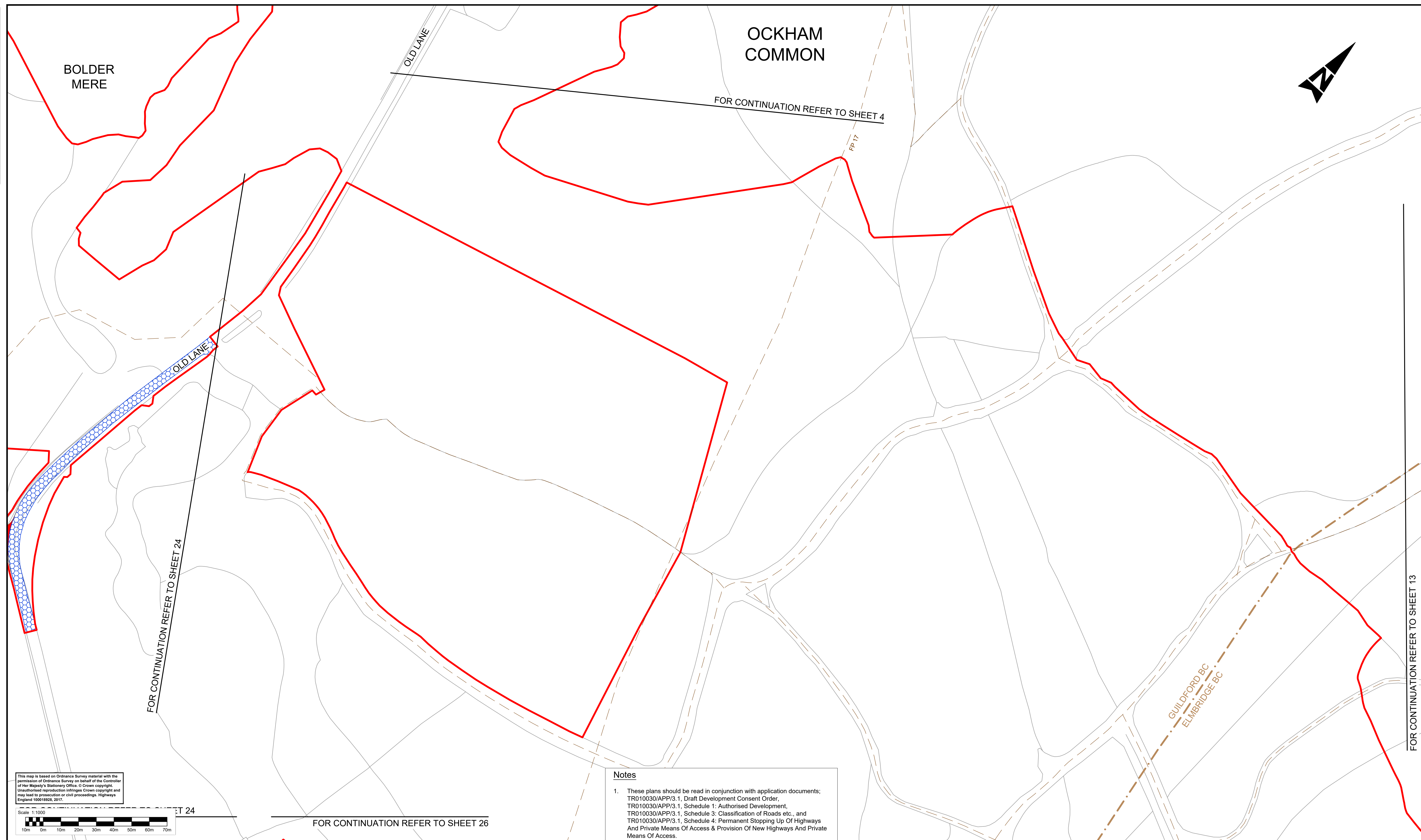
Description							
Status	Revision	Drawn	Checked	Reviewed	Authorised	Issue Date	
DCO APPLICATION							
A4	0	SA	JW	RM	CT	07/08/19	
SUBMITTED FOR DEADLINE 4							
A1	1	SA	LH	RM	ADK	28/01/20	
SUBMITTED FOR CHANGE 8							
A1	2	SY	LH	RM	RB	08/04/20	

Drawing Suitability	APPROVED - PUBLISHED	Status	A1	Project Title	M25 junction 10/A3 Wisley interchange
				Epsom Gateway Ashley Avenue Epsom Surrey KT18 5AL Tel: +44 (0)1372 726140 Fax: +44 (0)1372 740055 www.atkinsglobal.com	
Copyright © Atkins Limited (2018)					
				Drawing Number	TR010030/APP/2.4
				Rev:	2
HE PIN: HE551522		Scale: 1:1000		Original Size: A1	

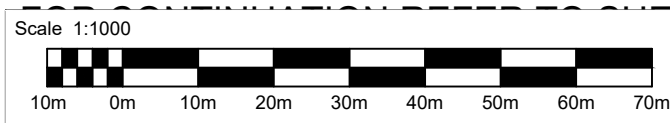
DO NOT SCALE

Millimetres

0 10 100



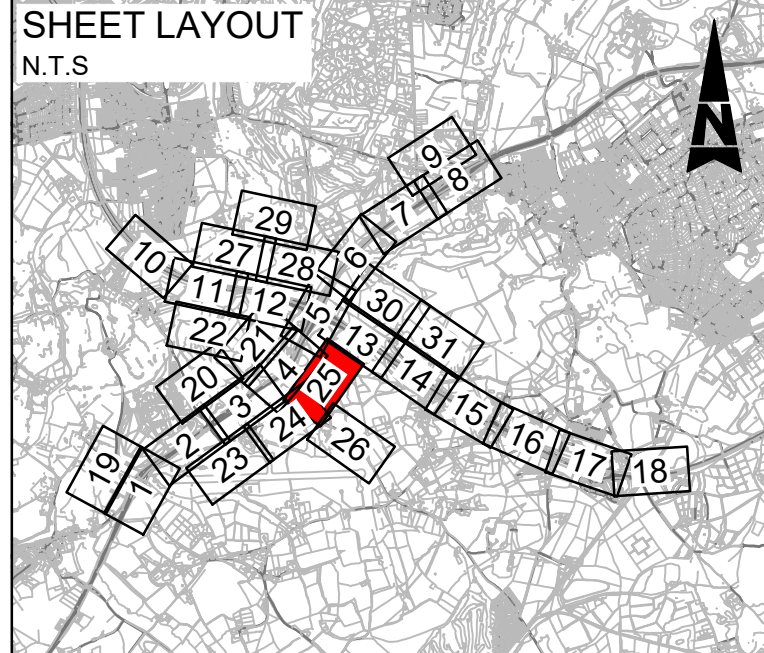
This map is based on Ordnance Survey material with the permission of Ordnance Survey on behalf of the Controller of Her Majesty's Stationery Office. © Crown copyright. Unauthorised reproduction infringes Crown copyright and may lead to prosecution or civil proceedings. Highways England 100018928, 2017.



Notes

- These plans should be read in conjunction with application documents; TR010030/APP/3.1, Draft Development Consent Order, TR010030/APP/3.1, Schedule 1: Authorised Development, TR010030/APP/3.1, Schedule 3: Classification of Roads etc., and TR010030/APP/3.1, Schedule 4: Permanent Stopping Up Of Highways And Private Means Of Access & Provision Of New Highways And Private Means Of Access.

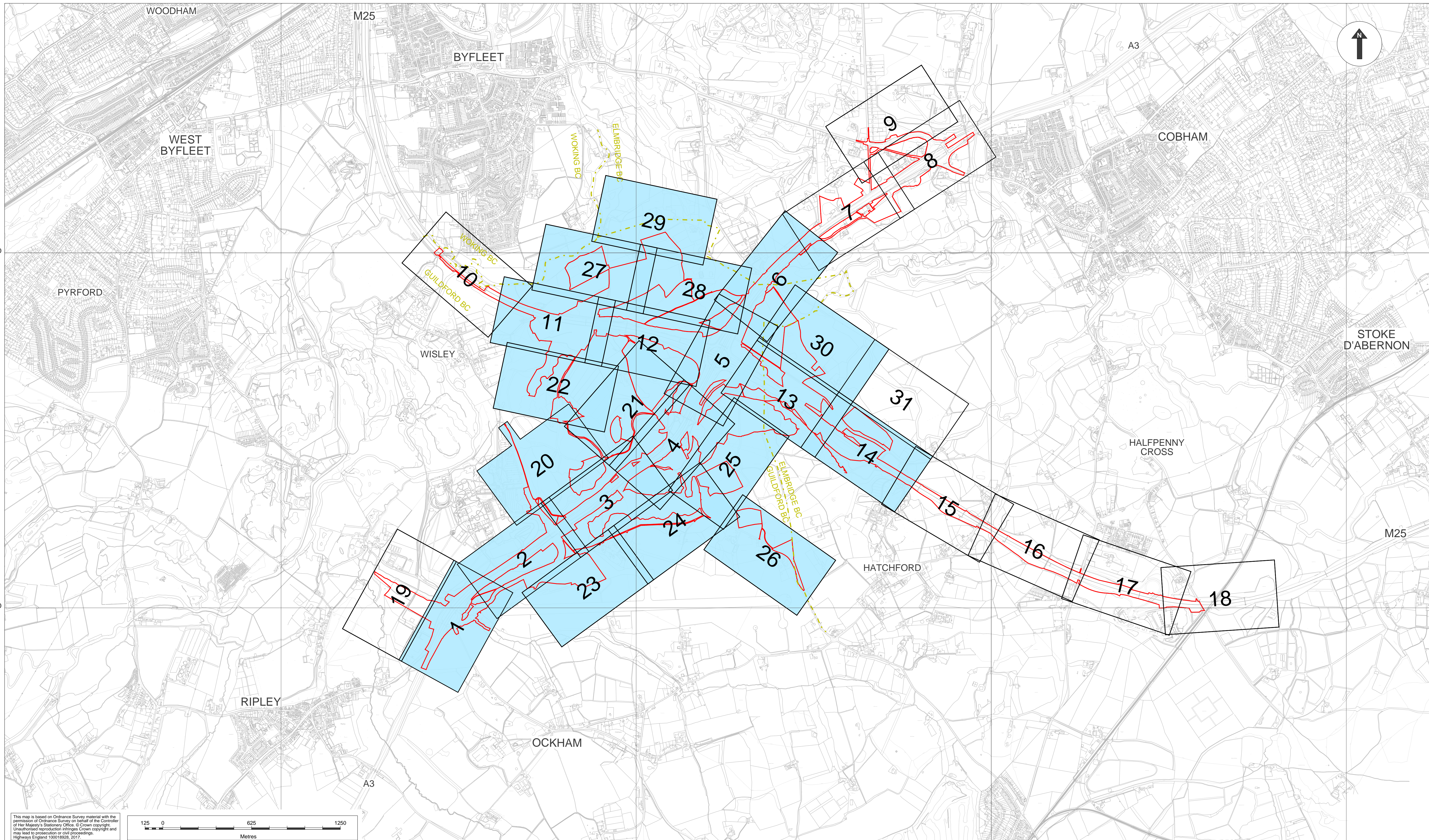
Legend:	
	Local authority boundary
	Development consent order (DCO) boundary
	Scheme layout (shown for illustrative purposes)
	New, altered or improved highway - motorway
	New, altered or improved highway - trunk road
	New or improved highway - side roads
	Existing highways to be stopped up
	Private means of access to be stopped up
	New/altered private means of access
	Existing Public Right of Way (PRoW)
	PRoW or footway/cycleway to be stopped up/extinguished
	Existing permissive signposted route
	New or diverted bridleway
	New or diverted footpath or footway
	New or diverted cycle track
	New non-segregated footway/cycle track
	Byway open to all traffic to be improved
	Existing permissive signposted route to be upgraded to bridleway
	Existing permissive signposted route or track to be upgraded to footpath
	Existing footpath to be upgraded to bridleway
	Start/End point of highway / right of way to be improved, diverted, created, stopped up or extinguished
	New signal controlled non-motorised user crossing
	Existing private means of access to be stopped up
	Other private means of access to be altered
	Secure gate or barriers



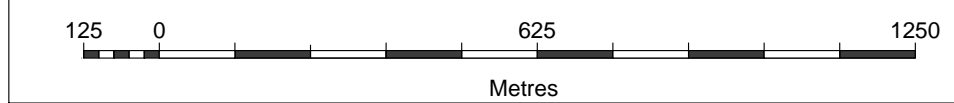
Description	Status	Revision	Drawn	Checked	Reviewed	Authorised	Issue Date
DCO APPLICATION	A4	Revision 0	Drawn SA	Checked JW	Reviewed RM	Authorised GB	Issue Date 04/06/19
SUBMITTED FOR DEADLINE 4	A1	Revision 1	Drawn SA	Checked LH	Reviewed RM	Authorised ADK	Issue Date 28/01/20
SUBMITTED FOR CHANGE 8	A1	Revision 2	Drawn SY	Checked LH	Reviewed RM	Authorised RB	Issue Date 08/04/20

Drawing Suitability	APPROVED - PUBLISHED	Status	A1	Project Title	M25 junction 10/A3 Wisley interchange
				Epsom Gateway Ashley Avenue Epsom Surrey KT18 5AL Tel: +44 (0)1372 726140 Fax: +44 (0)1372 740055 www.atkinsglobal.com	
Copyright © Atkins Limited (2018)		Client		Working on behalf of 	
Drawing Title		Drawing Number		Rev:	
STREETS, RIGHTS OF WAY AND ACCESS PLANS REGULATION 5(2)(k) SHEET 25 OF 31		TR010030/APP/2.4		2	
HE PIN: HE551522		Scale: 1:1000		Original Size: A1	

Appendix M. Change 8 and 9 Special Category Land Plans



This map is based on Ordnance Survey material with the permission of Ordnance Survey on behalf of the Controller of Her Majesty's Stationery Office. © Crown copyright. Unauthorised reproduction infringes Crown copyright and may lead to prosecution or civil proceedings. Highways England 100018028, 2017.



Notes:

1. This plan should be read in conjunction with application documents TR010030/APP/2.2 Land Plans and TR010030/APP/4.3 Book of Reference, together with TR010030/APP/6.2 Environmental Statement Figures and TR010030/APP/4.1 Statement of Reasons which contain figures illustrating the full extent of special category land within the area of the proposed Scheme.

Legend:

- 1 Illustration of the edge of sheet and number of each sheet, containing Special Category land
- 1 Illustration of the edge of sheet and number of each sheet, not containing Special Category land
- Development Consent Order (DCO) boundary
- Local Authority boundary

Description	Status	Revision	Draw	Checked	Reviewed	Authorised	Issue Date
DCO APPLICATION							
A4	1.0	SHE	LFA	AMU	GB0		17/12/2019
SUBMITTED FOR DEADLINE 4							
A1	2.0	SHE	LFA	AMU	GB0		07/02/2020
SUBMITTED FOR DEADLINE 5A							
A1	3.0	SHE	LFA	AMU	GB0		28/02/2020
SUBMITTED FOR PROPOSED CHANGES							
A1	5.0	JHE	SHE	AMU	GB0		06/04/2020

Drawing Suitability: **APPROVED - PUBLISHED** Status: **A1**

Created by:
 TerraQuest Solutions Limited
 Quayside Tower
 252-260 Broad Street
 Birmingham
 B1 2HF
 w: www.terraquest.co.uk
 e: info@terraquest.co.uk

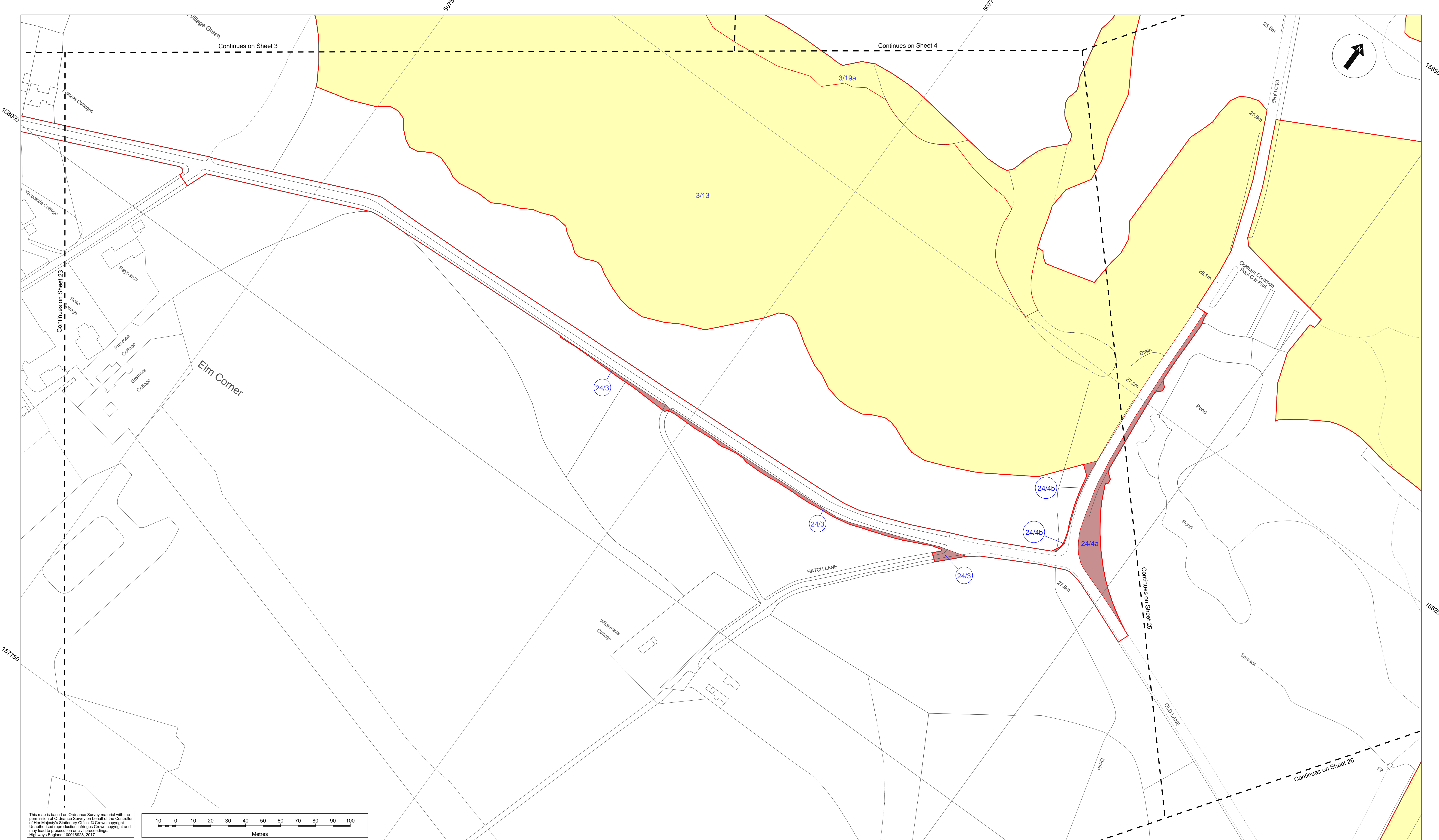
Client:
Working on behalf of

Project Title: **M25 Junction10/A3 Wisley Interchange**

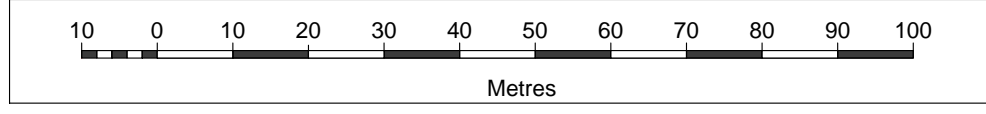
Drawing Title: **SPECIAL CATEGORY LAND PLANS REGULATION 5(2)(i)(iv) KEY PLAN**

Drawing Number: **TR010030/APP/2.5** Rev: **5.0**

HE Pin: HE551522 Scale: 1:12,500 Original Size: A1

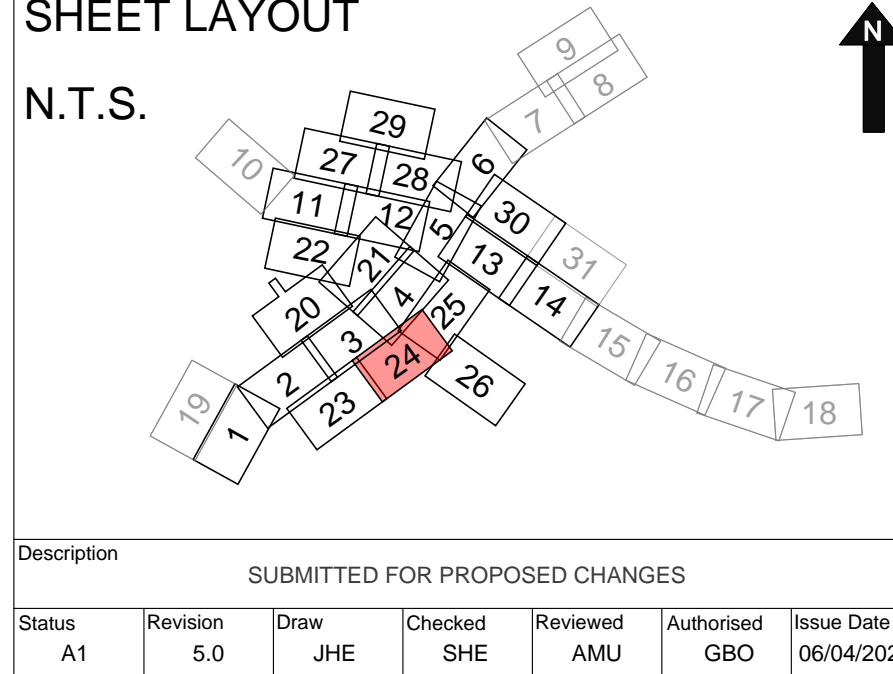


This map is based on Ordnance Survey material with the permission of Ordnance Survey on behalf of the Controller of Her Majesty's Stationery Office. © Crown copyright. Unauthorised reproduction infringes Crown copyright and may lead to prosecution or civil proceedings. Highways England 100018928, 2017.

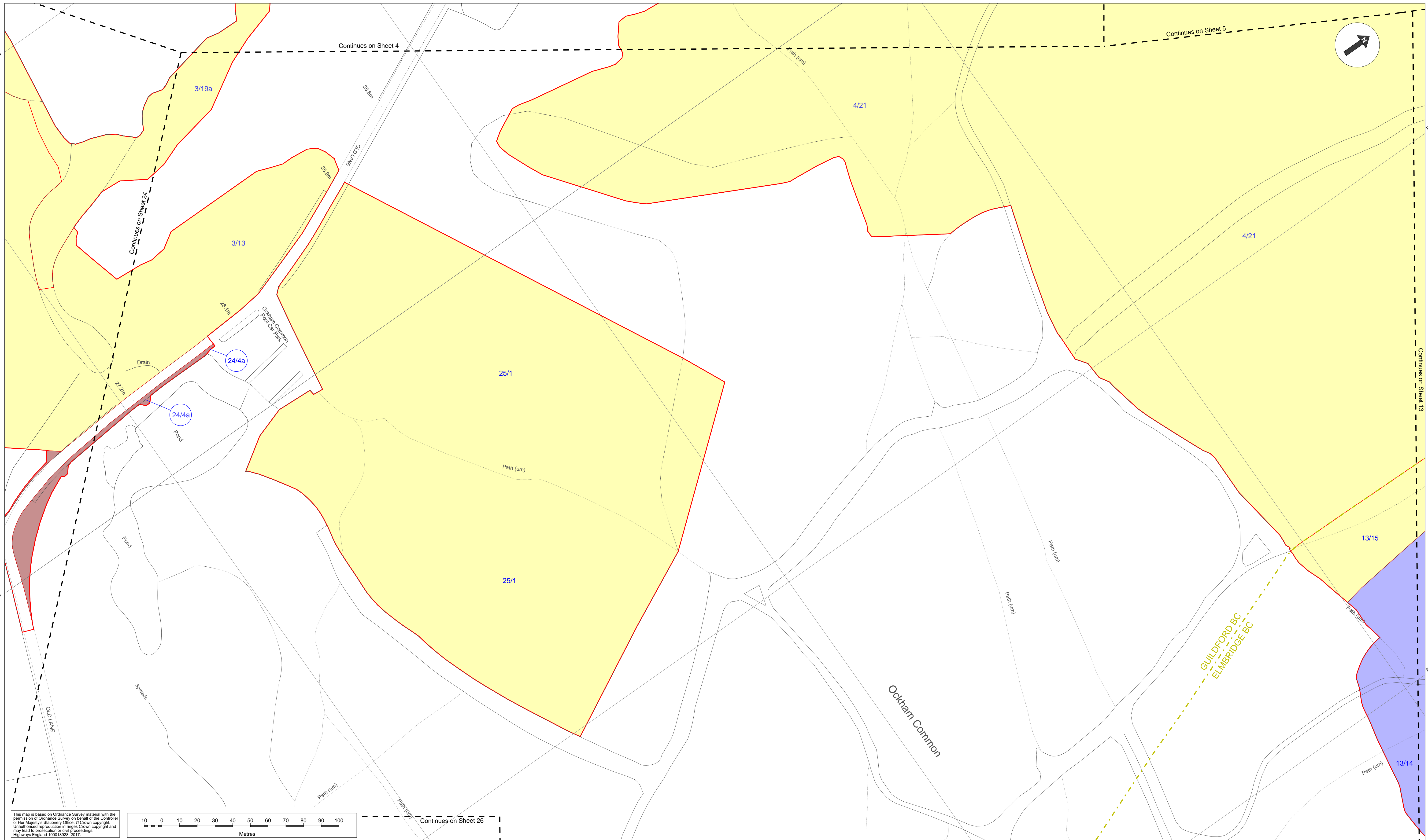


- Notes:**
- The legend is identical on all sheets of the Special Category Land Plans presented on each sheet;
 - Land Parcel/Plot numbers are annotated in blue and are made up of a Sheet Number and then a unique plot number. These plot numbers correspond to those represented in the Book of Reference;
 - All parcels in this sheet fall within the Borough of Guildford;
 - Only the sheets outlined in black in this sheet layout contain Special Category Land;
 - The areas delineated on this plan take account of the areas of common land which are currently in the process of being registered and deregistered in connection with historic agreements in respect of M25 works. For further explanation please refer to application document TR010030/APP/4.1, Appendix C;
 - This plan should be read in conjunction with application documents TR010030/APP/2.2 Land Plans and TR010030/APP/4.3 Book of Reference, together with TR010030/APP/6.2 Environmental Statement Figures and TR010030/APP/4.1 Statement of Reasons which contain figures illustrating the full extent of special category land within the area of the proposed Scheme.
 - Land Parcels/Plots in this sheet are found on Sheet 24 of the Land Plans

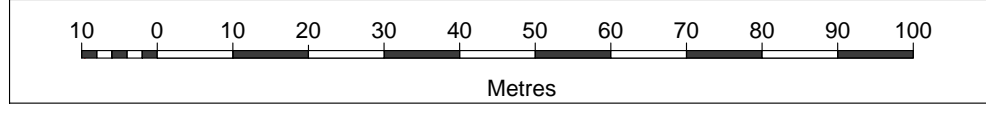
- Legend:**
- Development Consent Order (DCO) boundary
 - Local Authority boundary
 - Cut Line
 - Common Land to be acquired – permanent title acquisition
 - Common Land to be used temporarily and rights to be acquired permanently
 - Common Land to be used temporarily
 - Common Land not subject to compulsory acquisition or temporary possession
 - Open Space Land to be acquired – permanent title acquisition
 - Open Space Land to be used temporarily and rights to be acquired permanently
 - Open Space Land to be used temporarily
 - Open Space Land not subject to compulsory acquisition or temporary possession
 - Replacement Land



Drawing Suitability: APPROVED - PUBLISHED	Status: A1	Project Title: M25 Junction10/A3 Wisley Interchange
Created by: TerraQuest Solutions Limited Quayside Tower 252-260 Broad Street Birmingham B1 2HF w: www.terraquest.co.uk e: info@terraquest.co.uk		Drawing Title: SPECIAL CATEGORY LAND PLANS REGULATION 5(2)(i)(iv) SHEET 24 OF 31
Client: 	Working on behalf of	Drawing Number: TR010030/APP/2.5
		Rev: 5.0
	HE Pin: HE551522	Scale: 1:1,000
		Original Size: A1

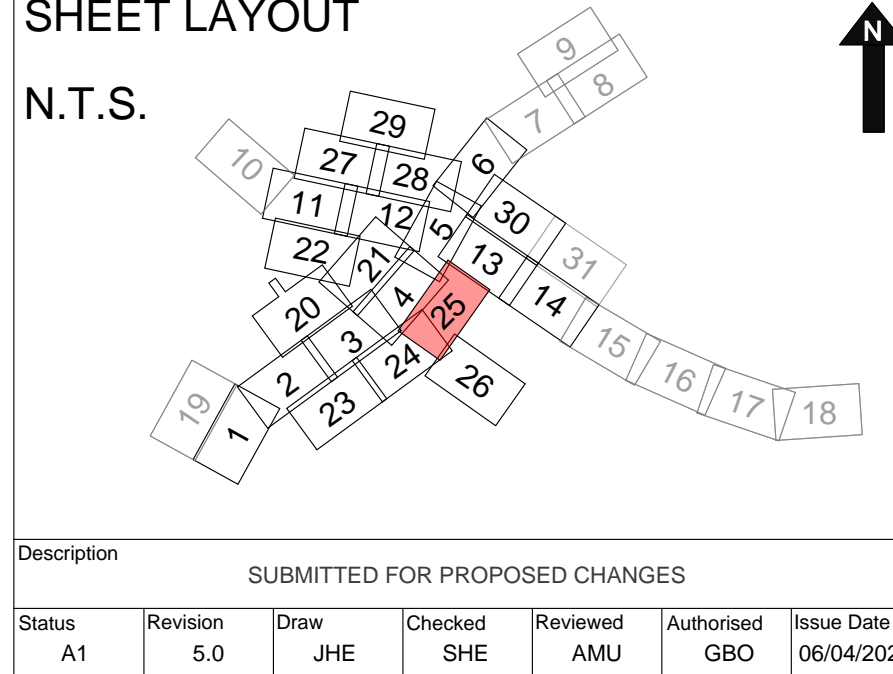




This map is based on Ordnance Survey material with the permission of Ordnance Survey on behalf of the Controller of Her Majesty's Stationery Office. © Crown copyright. Unauthorised reproduction infringes Crown copyright and may lead to prosecution or civil proceedings. Highways England 100018028, 2017.



- Notes:**
- The legend is identical on all sheets of the Special Category Land Plans presented on each sheet;
 - Land Parcel/Plot numbers are annotated in blue and are made up of a Sheet Number and then a unique plot number. These plot numbers correspond to those represented in the Book of Reference;
 - Only the sheets outlined in black in the sheet layout contain Special Category Land;
 - The areas delineated on this plan take account of the areas of common land which are currently in the process of being registered and deregistered in connection with historic agreements in respect of M25 works. For further explanation please refer to application document TR010030/APP/4.1, Appendix C;
 - This plan should be read in conjunction with application documents TR010030/APP/2.2 Land Plans and TR010030/APP/4.3 Book of Reference, together with TR010030/APP/6.2 Environmental Statement Figures and TR010030/APP/4.1 Statement of Reasons which contain figures illustrating the full extent of special category land within the area of the proposed Scheme.
 - Land Parcels/Plots in this sheet are found on Sheet 25 of the Land Plans

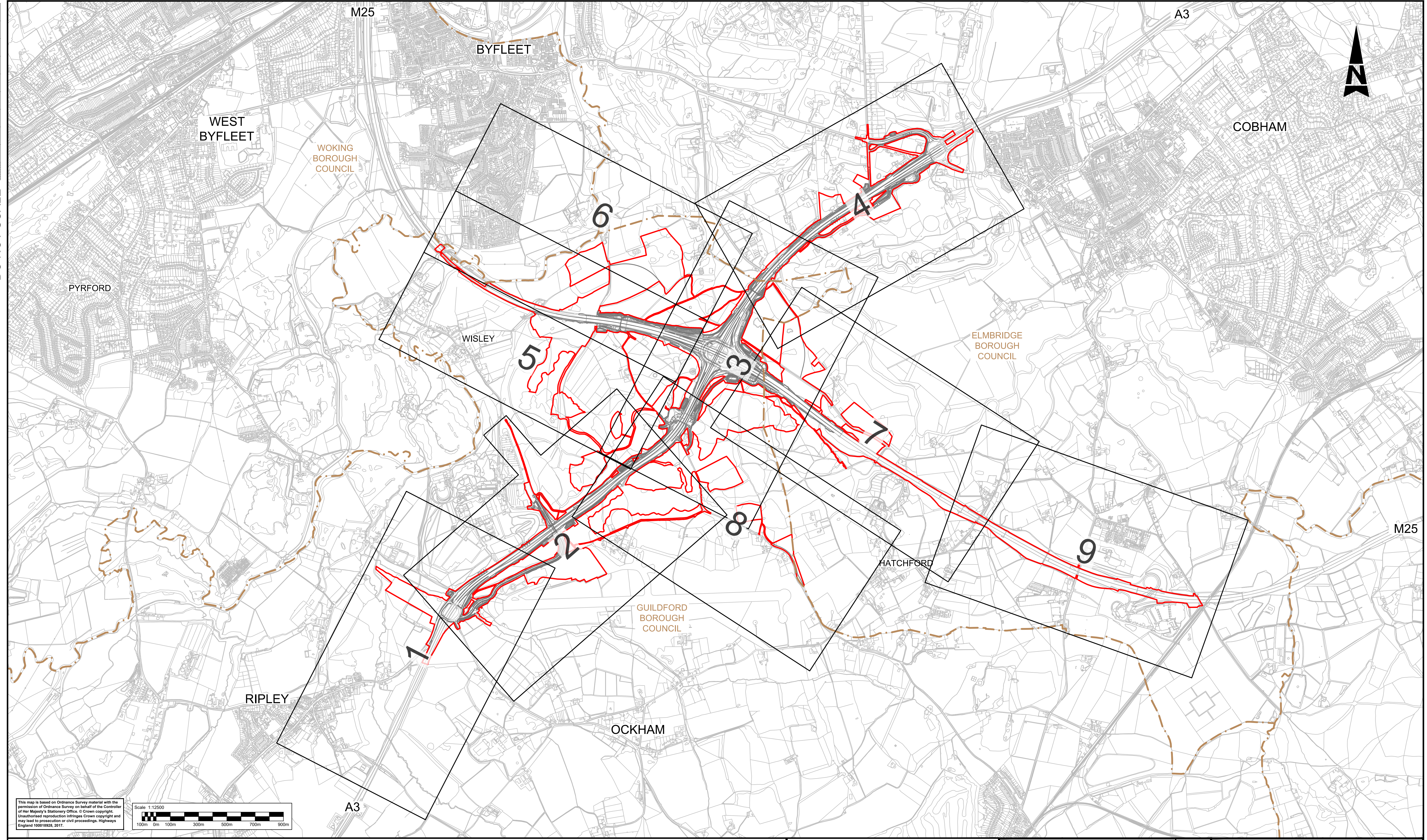
- Legend:**
- Development Consent Order (DCO) boundary
 - Local Authority boundary
 - Cut Line
 - Common Land to be acquired – permanent title acquisition
 - Common Land to be used temporarily and rights to be acquired permanently
 - Common Land to be used temporarily
 - Common Land not subject to compulsory acquisition or temporary possession
 - Open Space Land to be acquired – permanent title acquisition
 - Open Space Land to be used temporarily and rights to be acquired permanently
 - Open Space Land to be used temporarily
 - Open Space Land not subject to compulsory acquisition or temporary possession
 - Replacement Land



Drawing Suitability: APPROVED - PUBLISHED		Status: A1	Project Title: M25 Junction10/A3 Wisley Interchange
Created by: TerraQuest Solutions Limited 252-260 Broad Street Birmingham B1 2HF w: www.terraquest.co.uk e: info@terraquest.co.uk		 SPECIAL CATEGORY LAND PLANS REGULATION 5(2)(i)(iv) SHEET 25 OF 31	
Client:  Working on behalf of		Drawing Number: TR010030/APP/2.5	Rev: 5.0
Description: SUBMITTED FOR PROPOSED CHANGES		HE Pin: HE551522	Scale: 1:1,000
Status: A1	Revision: 5.0	Draw: JHE	Checked: SHE
Reviewed: AMU	Authorised: GBO	Issue Date: 06/04/2020	Original Size: A1

Appendix N. Change 8 and 9 Speed Limits and Traffic Regulations Plans

100
Millimetres
0 10
DO NOT SCALE



This map is based on Ordnance Survey material with the permission of Ordnance Survey on behalf of the Controller of Her Majesty's Stationary Office. © Crown copyright. Unauthorised reproduction infringes Crown copyright and may lead to prosecution or civil proceedings. Highways England 100018928, 2917.

Scale 1:12500

100m 0m 100m 300m 500m 700m 900m

LEGEND:

2 SHEET NUMBER FOR TRAFFIC REGULATION MEASURES AND SPEED LIMITS IN THIS AREA

— DEVELOPMENT CONSENT ORDER (DCO) BOUNDARY

- - - LOCAL AUTHORITY BOUNDARY

Status	Revision	Drawn	Checked	Reviewed	Authorised	Issue Date
Description						
A4	0	SA	LH	VA	GB	05/08/19
Description DCO APPLICATION						
SUBMITTED FOR DEADLINE 4						
A1	1	SA	LH	RM	ADK	28/01/20
Description SUBMITTED FOR CHANGE 8						
A1	2	SY	LH	RM	RB	09/04/20

Drawing Suitability: **APPROVED - PUBLISHED**

Status: **A1**

Project Title: **M25 junction 10/A3 Wisley interchange**

SNC-LAVALIN **ATKINS** Epsom Gateway, Ashley Avenue, Epsom, Surrey, KT18 5AL. Tel: +44 (0)1372 726140, Fax: +44 (0)1372 740055, www.atkinsglobal.com

Copyright © Atkins Limited (2018)

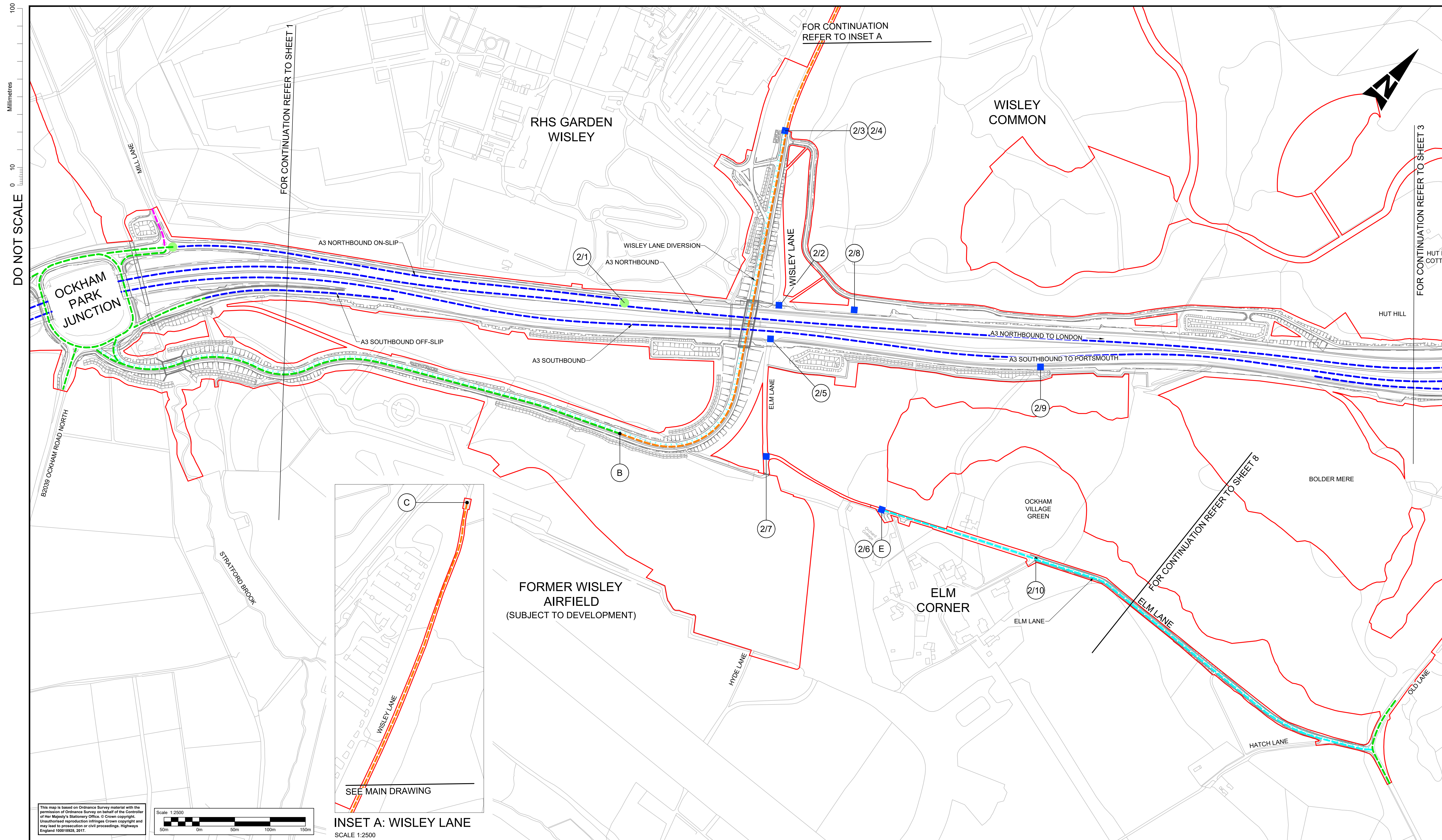
Client: **Working on behalf of highways england**

Drawing Title: **SPEED LIMITS AND TRAFFIC REGULATIONS PLANS REGULATION 5(2)(o) KEY PLAN**

Drawing Number: **TR010030/APP/2.7**

Rev: **2**

HE PIN: HE551522 | Scale: 1:12500 | Original Size: A1

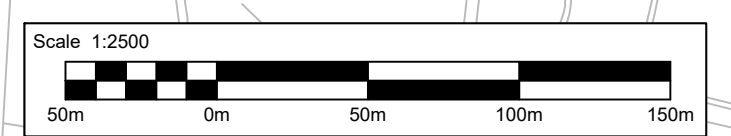


DO NOT SCALE

Millimetres

0 10 100

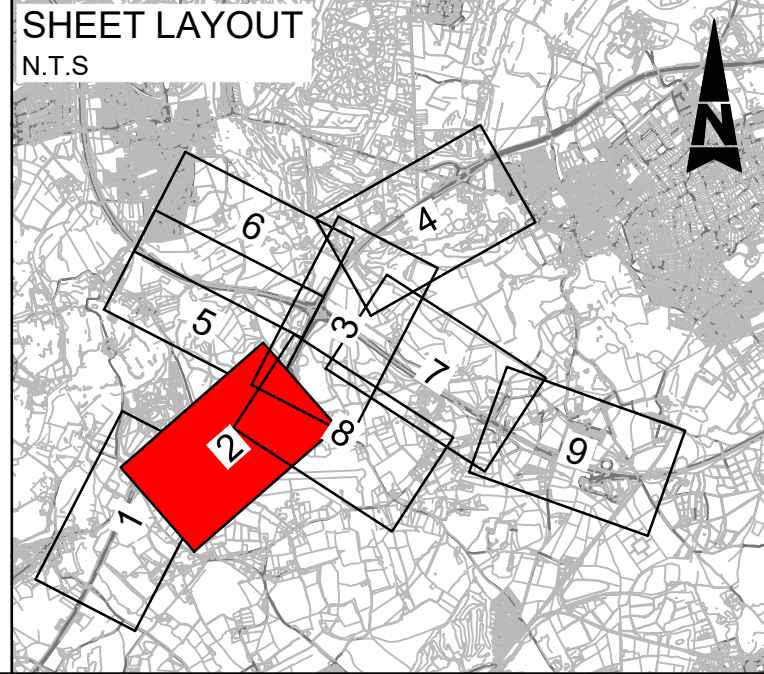
This map is based on Ordnance Survey material with the permission of Ordnance Survey on behalf of the Controller of Her Majesty's Stationery Office. © Crown copyright. Unauthorised reproduction infringes Crown copyright and may lead to prosecution or civil proceedings. Highways England 100018926, 2017.



INSET A: WISLEY LANE
SCALE 1:2500

- Notes**
- All dimensions are in metres unless otherwise stated.
 - Proposed speed limits are applicable to new roads and realigned carriageways/slip roads.
 - These plans should be read in conjunction with TR010030/APP/3.1, Schedule 3: Classification of Roads.

- Key**
- Development Consent Order (DCO) boundary
 - Borough boundary
 - Proposed national speed limit on dual carriageway/motorway
 - Proposed national speed limit on single carriageway
 - Proposed 40 mph speed limit
 - Proposed 30 mph speed limit
 - Proposed 20 mph speed limit
 - Change of speed limit
 - Start and end points of the route subject to proposed prohibition of cyclists, pedestrians, horses and horse drawn vehicles
 - Continuation points within the route subject to proposed prohibition of cyclists, pedestrians, horses and horse drawn vehicles
 - Traffic regulation orders to be revoked
 - Proposed clearway
 - Proposed parking restrictions
 - Start/end of traffic regulation



Description	Status	Revision	Drawn	Checked	Reviewed	Authorised	Issue Date
DCO APPLICATION	A4	Revision 0	Drawn SA	Checked LH	Reviewed VA	Authorised GB	Issue Date 05/06/19
SUBMITTED FOR DEADLINE 4	A1	Revision 1	Drawn SA	Checked LH	Reviewed RM	Authorised ADK	Issue Date 28/01/20
SUBMITTED FOR CHANGE 8	A1	Revision 2	Drawn SY	Checked LH	Reviewed RM	Authorised RB	Issue Date 08/04/20

Drawing Suitability: APPROVED - PUBLISHED
Status: A1

ATKINS
Epsom Gateway
Ashley Avenue
Epsom
Surrey
KT18 5AL
Tel: +44 (0)1372 726140
Fax: +44 (0)1372 740055
www.atkinsglobal.com

Copyright © Atkins Limited (2018)

Client: Working on behalf of **highways england**

Project Title: M25 junction 10/A3 Wisley interchange

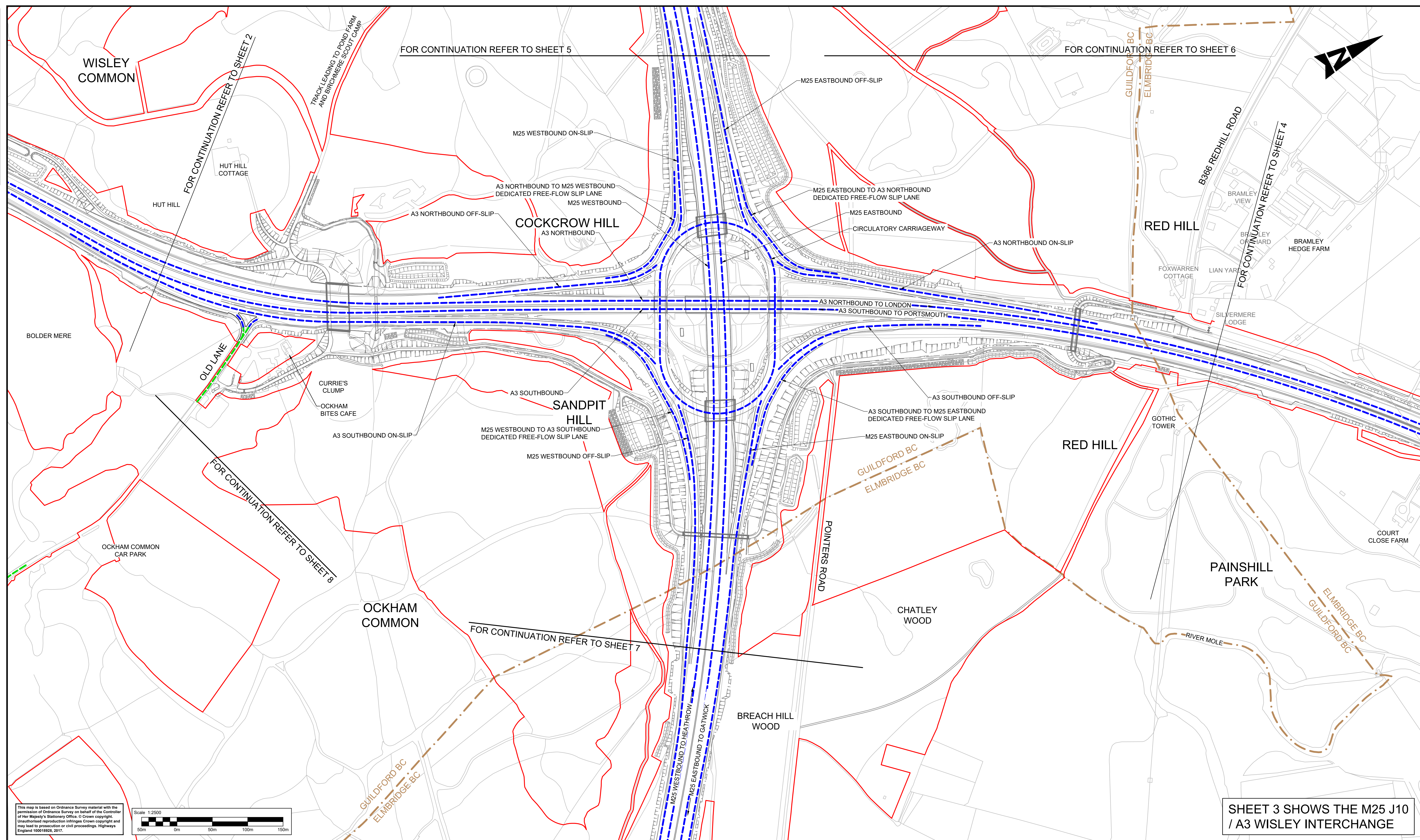
Drawing Title: SPEED LIMITS AND TRAFFIC REGULATIONS PLANS REGULATION 5(2)(o) SHEET 2 OF 9

Drawing Number: TR010030/APP/2.7
Rev: 2

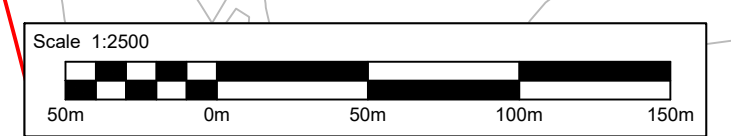
HE PIN: HE551522
Scale: 1:2500
Original Size: A1

DO NOT SCALE

Millimetres
0 10 100

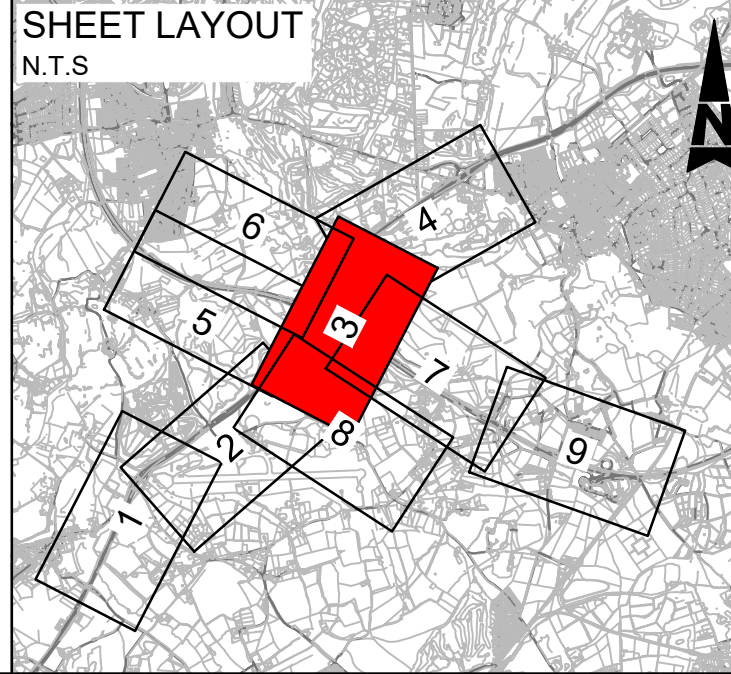


This map is based on Ordnance Survey material with the permission of Ordnance Survey on behalf of the Controller of Her Majesty's Stationery Office. © Crown copyright. Unauthorised reproduction infringes Crown copyright and may lead to prosecution or civil proceedings. Highways England 100018626, 2017.



- Notes**
- All dimensions are in metres unless otherwise stated.
 - Proposed speed limits are applicable to new roads and realigned carriageways/slip roads.
 - These plans should be read in conjunction with TR010030/APP/3.1, Schedule 3: Classification of Roads.

- Key**
- Development Consent Order (DCO) boundary
 - Borough boundary
 - Proposed national speed limit on dual carriageway/motorway
 - Proposed national speed limit on single carriageway
 - Proposed 40 mph speed limit
 - Proposed 30 mph speed limit
 - Proposed 20 mph speed limit
 - Change of speed limit
 - Start and end points of the route subject to proposed prohibition of cyclists, pedestrians, horses and horse drawn vehicles
 - Continuation points within the route subject to proposed prohibition of cyclists, pedestrians, horses and horse drawn vehicles
 - Traffic regulation orders to be revoked
 - Proposed clearway
 - Proposed parking restrictions
 - Start/end of traffic regulation



Description	Status	Revision	Drawn	Checked	Reviewed	Authorised	Issue Date
DCO APPLICATION	A4	0	SA	LH	VA	GB	05/06/19
SUBMITTED FOR DEADLINE 4	A1	1	SA	LH	RM	ADK	28/01/20
SUBMITTED FOR CHANGE 8	A1	2	SY	LH	RM	RB	08/04/20

Drawing Suitability: **APPROVED - PUBLISHED**

Status: **A1**

Project Title: **M25 junction 10/A3 Wisley interchange**

SNC-LAVALIN **ATKINS** Epsom Gateway, Ashley Avenue, Epsom, Surrey, KT18 5AL. Tel: +44 (0)1372 726140, Fax: +44 (0)1372 740055, www.atkinsglobal.com

Copyright © Atkins Limited (2018)

Client: **Working on behalf of highways england**

Drawing Title: **SPEED LIMITS AND TRAFFIC REGULATIONS PLANS REGULATION 5(2)(o) SHEET 3 OF 9**

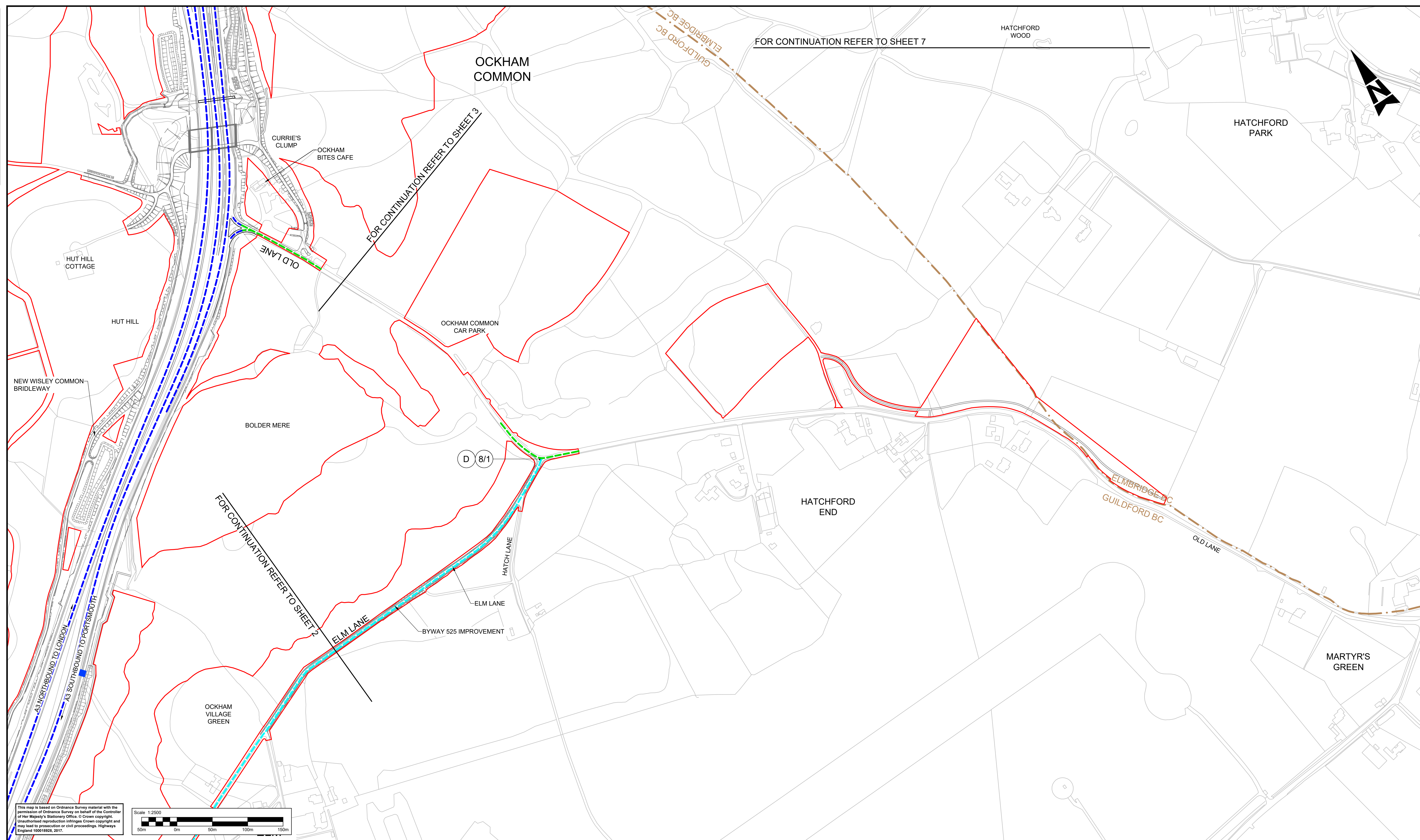
Drawing Number: **TR010030/APP/2.7**

Rev: **2**

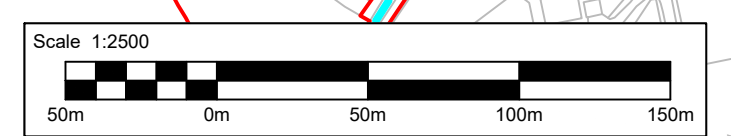
HE PIN: HE551522 | Scale: 1:2500 | Original Size: A1

DO NOT SCALE

Millimetres
0 10 100



This map is based on Ordnance Survey material with the permission of Ordnance Survey on behalf of the Controller of Her Majesty's Stationery Office. © Crown copyright. Unauthorised reproduction infringes Crown copyright and may lead to prosecution or civil proceedings. Highways England 100018928, 2017.



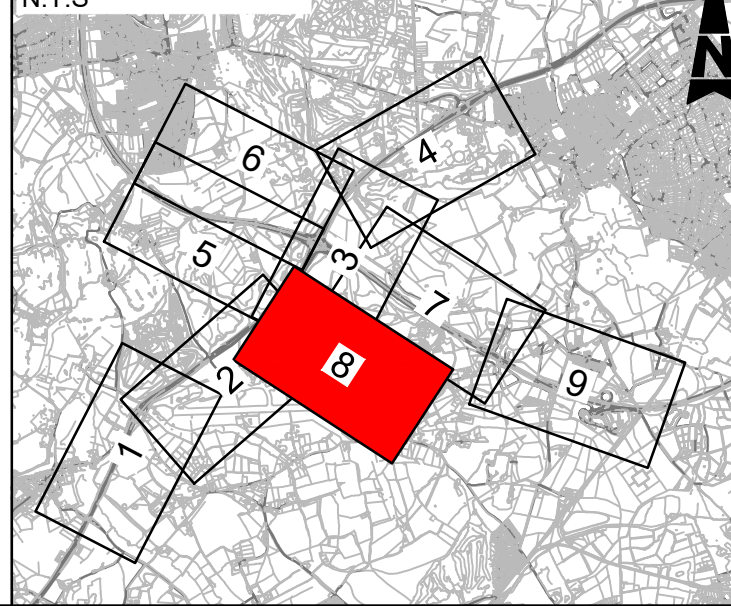
Notes

- All dimensions are in metres unless otherwise stated.
- Proposed speed limits are applicable to new roads and realigned carriageways/slip roads.
- These plans should be read in conjunction with TR010030/APP/3.1, Schedule 3: Classification of Roads.

Key

- Development Consent Order (DCO) boundary
- - - Borough boundary
- - - Proposed national speed limit on dual carriageway/motorway
- - - Proposed national speed limit on single carriageway
- - - Proposed 40 mph speed limit
- - - Proposed 30 mph speed limit
- - - Proposed 20 mph speed limit
- A Change of speed limit
- Start and end points of the route subject to proposed prohibition of cyclists, pedestrians, horses and horse drawn vehicles
- Continuation points within the route subject to proposed prohibition of cyclists, pedestrians, horses and horse drawn vehicles
- Traffic regulation orders to be revoked
- Proposed clearway
- - - - - Proposed parking restrictions
- 1/2 Start/end of traffic regulation

SHEET LAYOUT
N.T.S



Description	Status	Revision	Drawn	Checked	Reviewed	Authorised	Issue Date
DCO APPLICATION	A4	Revision 0	Drawn SA	Checked LH	Reviewed VA	Authorised GB	Issue Date 05/06/19
SUBMITTED FOR DEADLINE 4	A1	Revision 1	Drawn SA	Checked LH	Reviewed RM	Authorised ADK	Issue Date 28/01/20
SUBMITTED FOR CHANGE 8	A1	Revision 2	Drawn SY	Checked LH	Reviewed RM	Authorised RB	Issue Date 08/04/20

Drawing Suitability: **APPROVED - PUBLISHED** Status: **A1**

ATKINS Epsom Gateway, Ashley Avenue, Epsom, Surrey, KT18 5AL
 Tel: +44 (0)1372 726140, Fax: +44 (0)1372 740055, www.atkinsglobal.com

Client: **Working on behalf of highways england**

Project Title: **M25 junction 10/A3 Wisley interchange**

Drawing Title: **SPEED LIMITS AND TRAFFIC REGULATIONS PLANS REGULATION 5(2)(o) SHEET 8 OF 9**

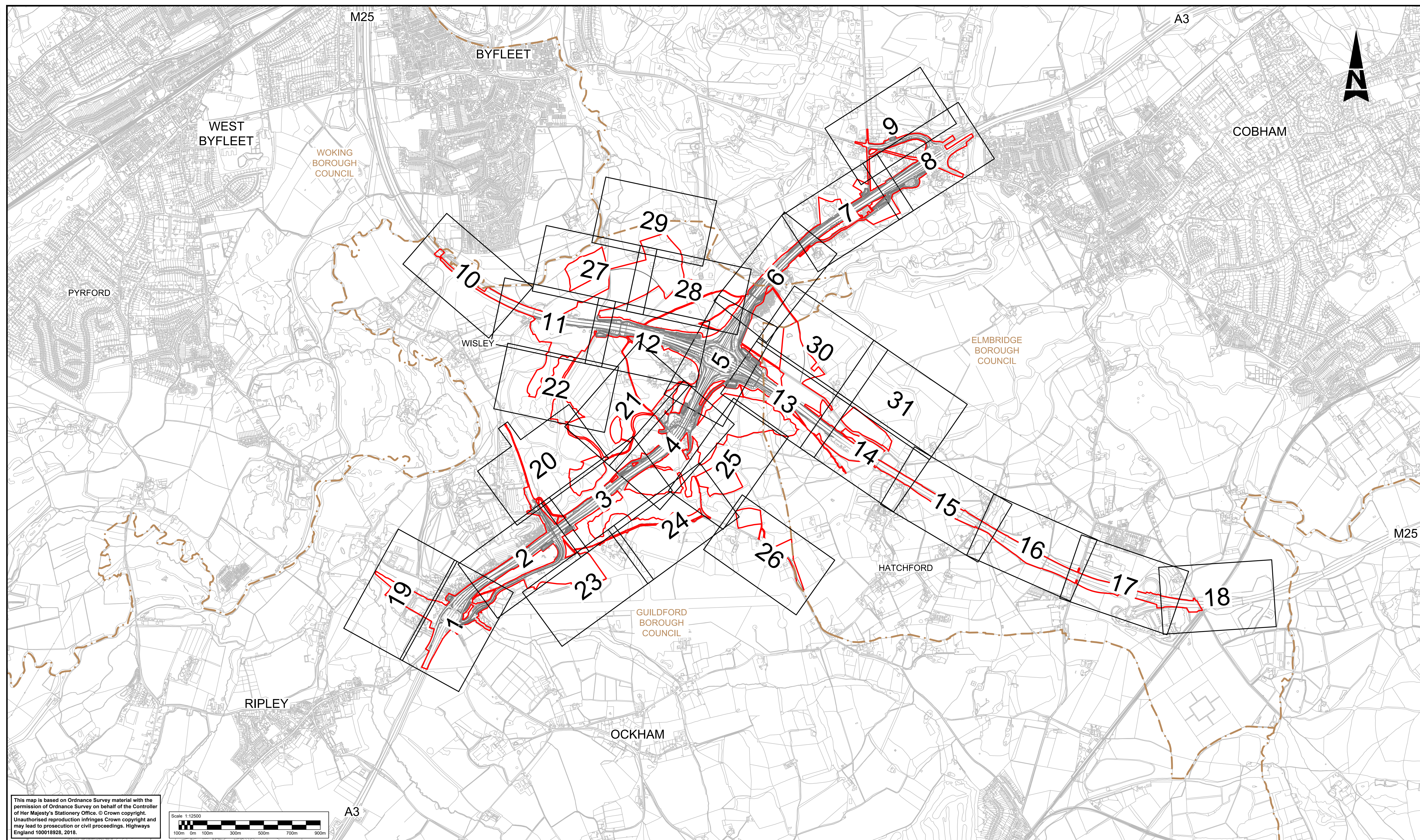
Drawing Number: **TR010030/APP/2.7** Rev: **2**

HE PIN: HE551522 Scale: 1:2500 Original Size: A1

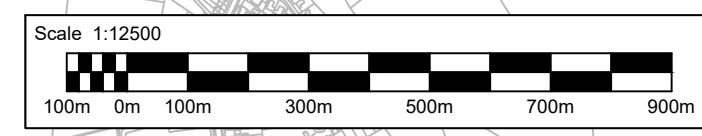
Appendix O. Change 8 and 9 Scheme Layout Plans

DO NOT SCALE

100
0 10
Millimetres



This map is based on Ordnance Survey material with the permission of Ordnance Survey on behalf of the Controller of Her Majesty's Stationery Office. © Crown copyright. Unauthorised reproduction infringes Crown copyright and may lead to prosecution or civil proceedings. Highways England 100018928, 2018.



- LEGEND:**
- 2 SHEET NUMBER FOR SCHEME LAYOUT IN THIS AREA
 - DEVELOPMENT CONSENT ORDER (DCO) BOUNDARY
 - - - LOCAL AUTHORITY BOUNDARY

Status	Revision	Drawn	Checked	Reviewed	Authorised	Issue Date
Description						
DCO APPLICATION						
A4	0	DD	NK	JW	CT	07/06/19
Description						
SUBMITTED FOR DEADLINE 4						
A1	1	SA	LH	RM	ADK	28/01/20
Description						
SUBMITTED FOR CHANGE 8						
A1	2	SY	LH	RM	RB	08/04/20

Drawing Suitability: **APPROVED - PUBLISHED** Status: **A1**

ATKINS Epsom Gateway, Ashley Avenue, Epsom, Surrey, KT18 5AL
 Tel: +44 (0)1372 726140, Fax: +44 (0)1372 740055, www.atkinsglobal.com

Copyright © Atkins Limited (2018)

Client: **Working on behalf of highways england**

Project Title: **M25 junction 10/A3 Wisley interchange**

Drawing Title: **SCHEME LAYOUT PLANS REGULATION 5(2)(o) KEY PLAN**

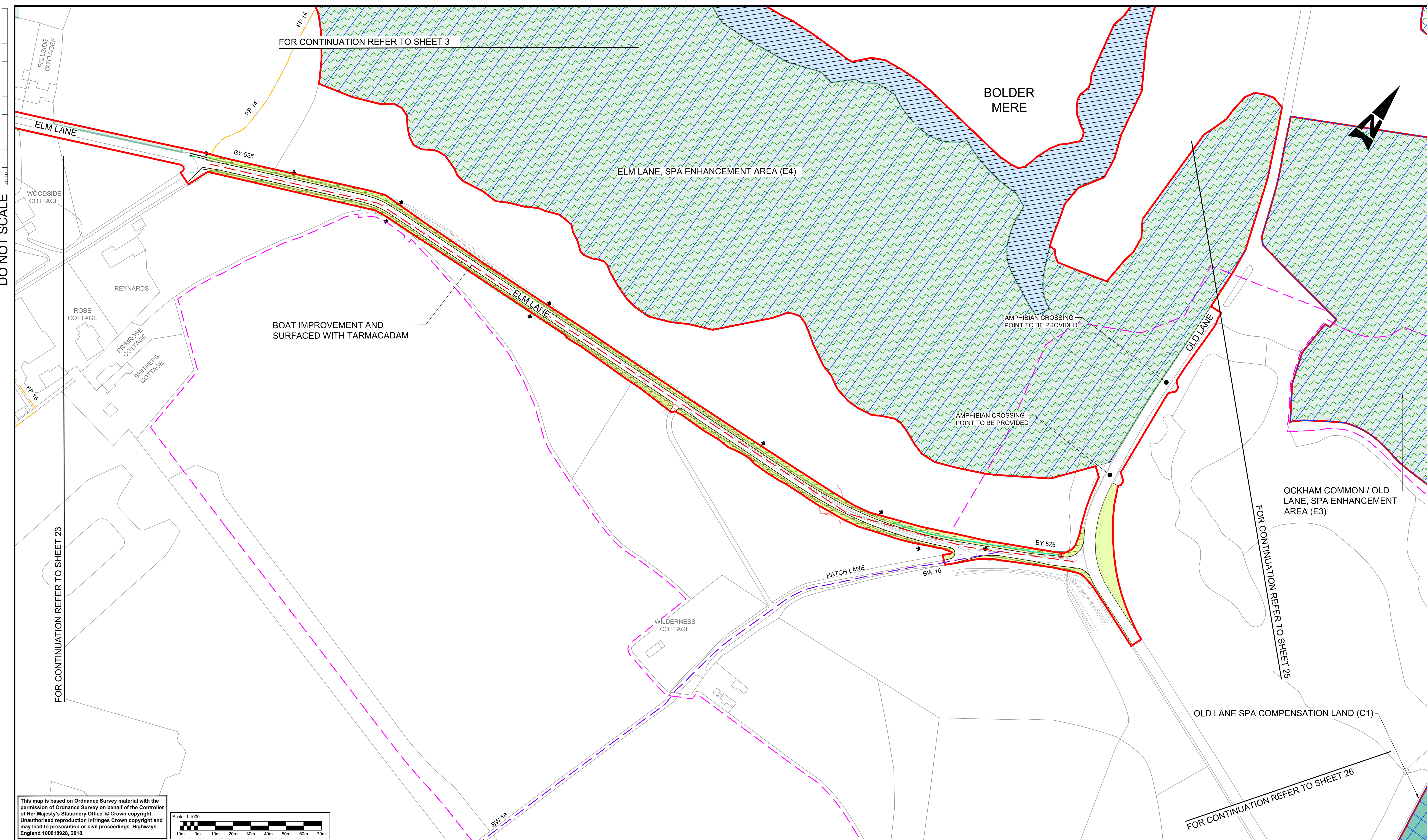
Drawing Number: **TR010030/APP/2.8** Rev: **2**

HE PIN: HE551522 Scale: 1:12500 Original Size: A1

DO NOT SCALE

Millimetres
0 10 100

FOR CONTINUATION REFER TO SHEET 3



OCKHAM COMMON / OLD LANE, SPA ENHANCEMENT AREA (E3)

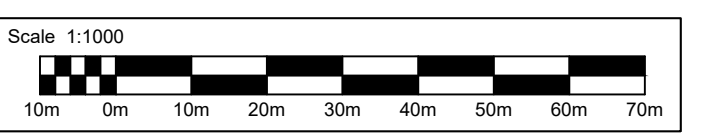
OLD LANE SPA COMPENSATION LAND (C1)

FOR CONTINUATION REFER TO SHEET 23

FOR CONTINUATION REFER TO SHEET 25

FOR CONTINUATION REFER TO SHEET 26

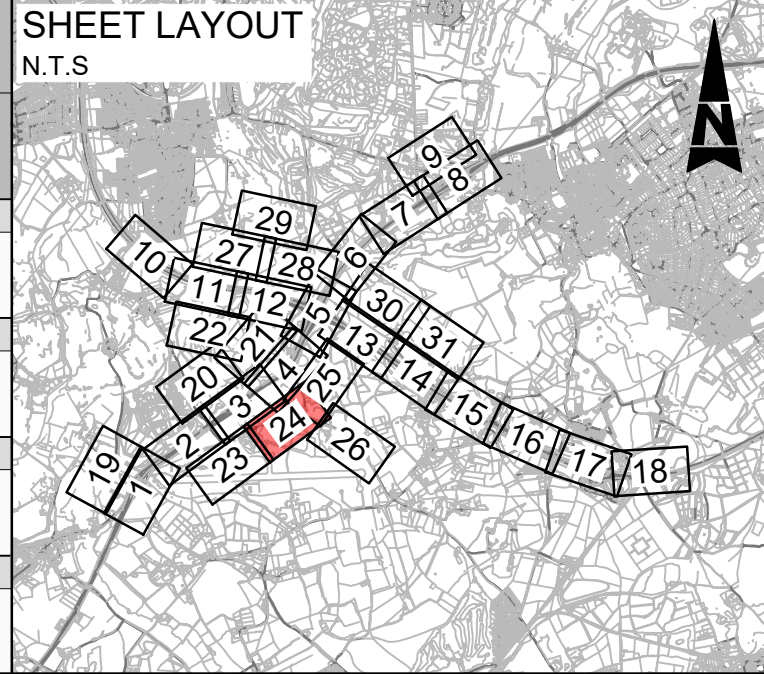
This map is based on Ordnance Survey material with the permission of Ordnance Survey on behalf of the Controller of Her Majesty's Stationery Office. © Crown copyright. Unauthorised reproduction infringes Crown copyright and may lead to prosecution or civil proceedings. Highways England 100018928, 2018.



- NOTES**
1. THESE PLANS SHOULD BE READ IN CONJUNCTION WITH TR010030/APP/2.8 KEY PLAN AND TR010030/APP/2.8 KEY LEGEND.
 2. THESE PLANS SHOULD BE READ IN CONJUNCTION WITH OTHER PLANS AND DOCUMENTS IN THE DEVELOPMENT CONSENT ORDER (DCO). THE PROPOSED SCHEME WILL BE SUBJECT TO DETAILED DESIGN DEVELOPMENT WITHIN THE LIMITS OF DEVIATION, AS SHOWN ON THE TR010030/APP/2.3 WORKS PLANS.
 3. THE ALIGNMENT OF UTILITY DIVERSIONS ARE SHOWN ON THE TR010030/APP/2.3 WORKS PLANS.
 4. FOR CROSS-SECTIONS REFER TR010030/APP/2.9 DRAWINGS.
 5. THE INFORMATION SHOWN ON THE PLANS IS COMMENSURATE WITH THE PRELIMINARY DESIGN STATUS OF THE PROJECT.

SAFETY, HEALTH AND ENVIRONMENTAL INFORMATION

In addition to the hazards/risks normally associated with the types of work detailed on this drawing, note the following significant residual risks (Reference shall also be made to the design hazard log).
Construction NONE
Maintenance / Cleaning NONE
Use NONE
Decommissioning / Demolition NONE



Description	Status	Revision	Drawn	Checked	Reviewed	Authorised	Issue Date
DCO APPLICATION	A4	0	DD	NK	JW	CT	07/08/19
SUBMITTED FOR DEADLINE 4	A1	1	SA	LH	RM	ADK	28/01/20
SUBMITTED FOR CHANGE 8	A1	2	SY	LH	RM	RB	08/04/20

Drawing Suitability: **APPROVED - PUBLISHED**

Status: **A1**

ATKINS
Epsom Gateway
Ashley Avenue
Epsom
Surrey
KT18 5AL
Tel: +44 (0)1372 726140
Fax: +44 (0)1372 740055
www.atkinsglobal.com

Copyright © Atkins Limited (2018)

Client: **Working on behalf of highways england**

Project Title: **M25 junction 10/A3 Wisley interchange**

Drawing Title: **SCHEME LAYOUT PLANS REGULATION 5(2)(o)**

SHEET 24 OF 31

Drawing Number: **TR010030/APP/2.8**

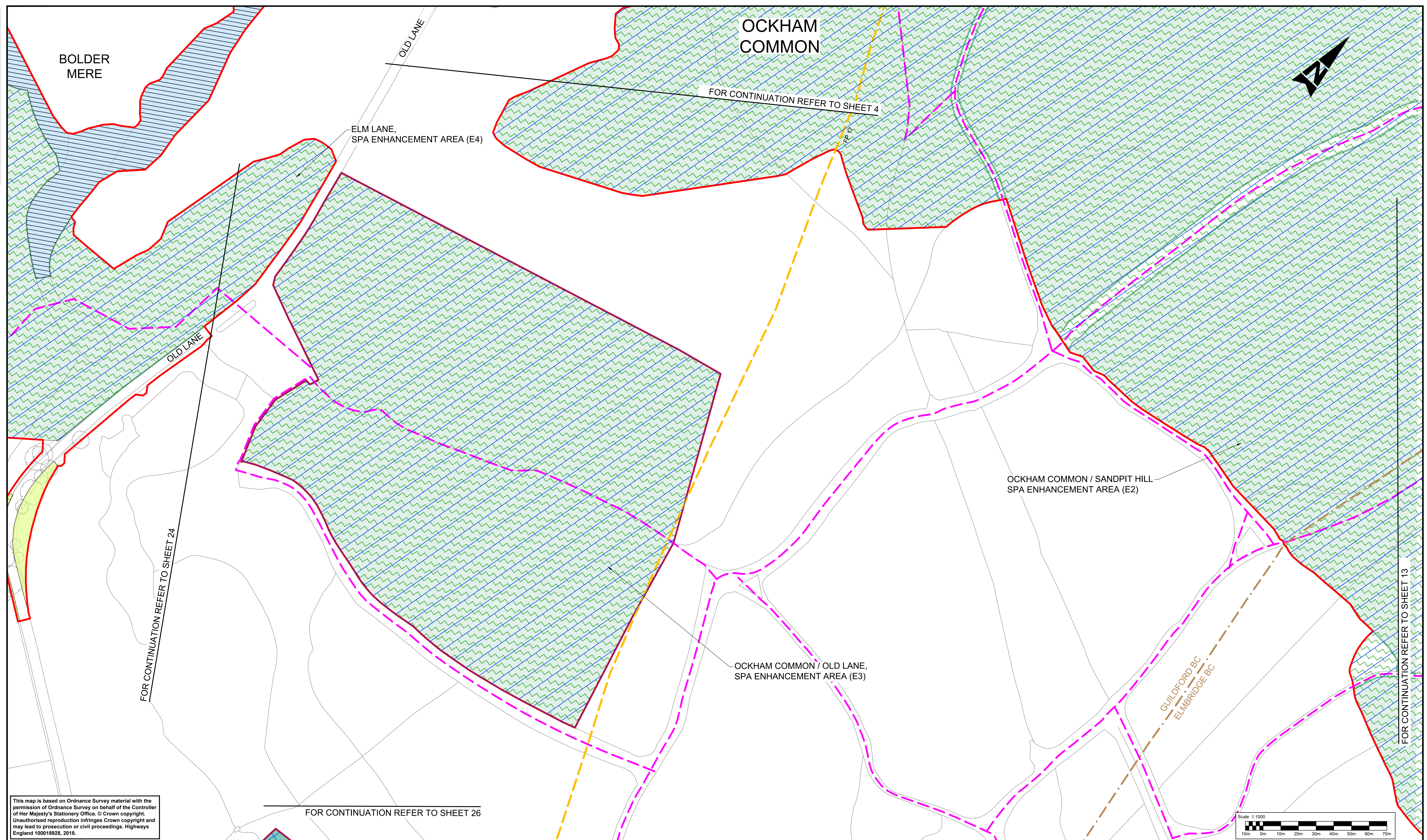
Rev: **2**

HE PIN: HE551522 | Scale: 1:1000 | Original Size: A1

DO NOT SCALE

Millimetres

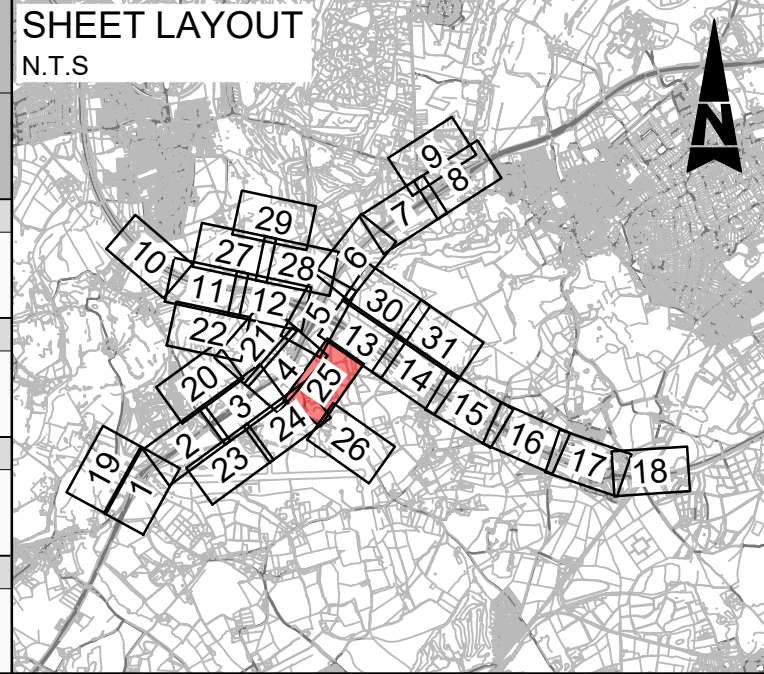
0 10 100



This map is based on Ordnance Survey material with the permission of Ordnance Survey on behalf of the Controller of Her Majesty's Stationery Office. © Crown copyright. Unauthorised reproduction infringes Crown copyright and may lead to prosecution or civil proceedings. Highways England 100018928, 2018.

- NOTES**
- THESE PLANS SHOULD BE READ IN CONJUNCTION WITH TR010030/APP/2.8 KEY PLAN AND TR010030/APP/2.8 KEY LEGEND.
 - THESE PLANS SHOULD BE READ IN CONJUNCTION WITH OTHER PLANS AND DOCUMENTS IN THE DEVELOPMENT CONSENT ORDER (DCO). THE PROPOSED SCHEME WILL BE SUBJECT TO DETAILED DESIGN DEVELOPMENT WITHIN THE LIMITS OF DEVIATION, AS SHOWN ON THE TR010030/APP/2.3 WORKS PLANS.
 - THE ALIGNMENT OF UTILITY DIVERSIONS ARE SHOWN ON THE TR010030/APP/2.3 WORKS PLANS.
 - FOR CROSS-SECTIONS REFER TR010030/APP/2.9 DRAWINGS.
 - THE INFORMATION SHOWN ON THE PLANS IS COMMENSURATE WITH THE PRELIMINARY DESIGN STATUS OF THE PROJECT.

SAFETY, HEALTH AND ENVIRONMENTAL INFORMATION	
In addition to the hazards/risks normally associated with the types of work detailed on this drawing, note the following significant residual risks (Reference shall also be made to the design hazard log).	
Construction	NONE
Maintenance / Cleaning	NONE
Use	NONE
Decommissioning / Demolition	NONE



Description						
Status	Revision	Drawn	Checked	Reviewed	Authorised	Issue Date
A4	0	DD	NK	JW	CT	07/08/19
Description: SUBMITTED FOR DEADLINE 4						
A1	1	SA	LH	RM	ADK	28/01/20
Description: SUBMITTED FOR CHANGE 8						
A1	2	SY	LH	RM	RB	08/04/20

Drawing Suitability: **APPROVED - PUBLISHED** Status: **A1**

ATKINS Epsom Gateway, Ashley Avenue, Epsom, Surrey, KT18 5AL. Tel: +44 (0)1372 726140, Fax: +44 (0)1372 740055, www.atkinsglobal.com

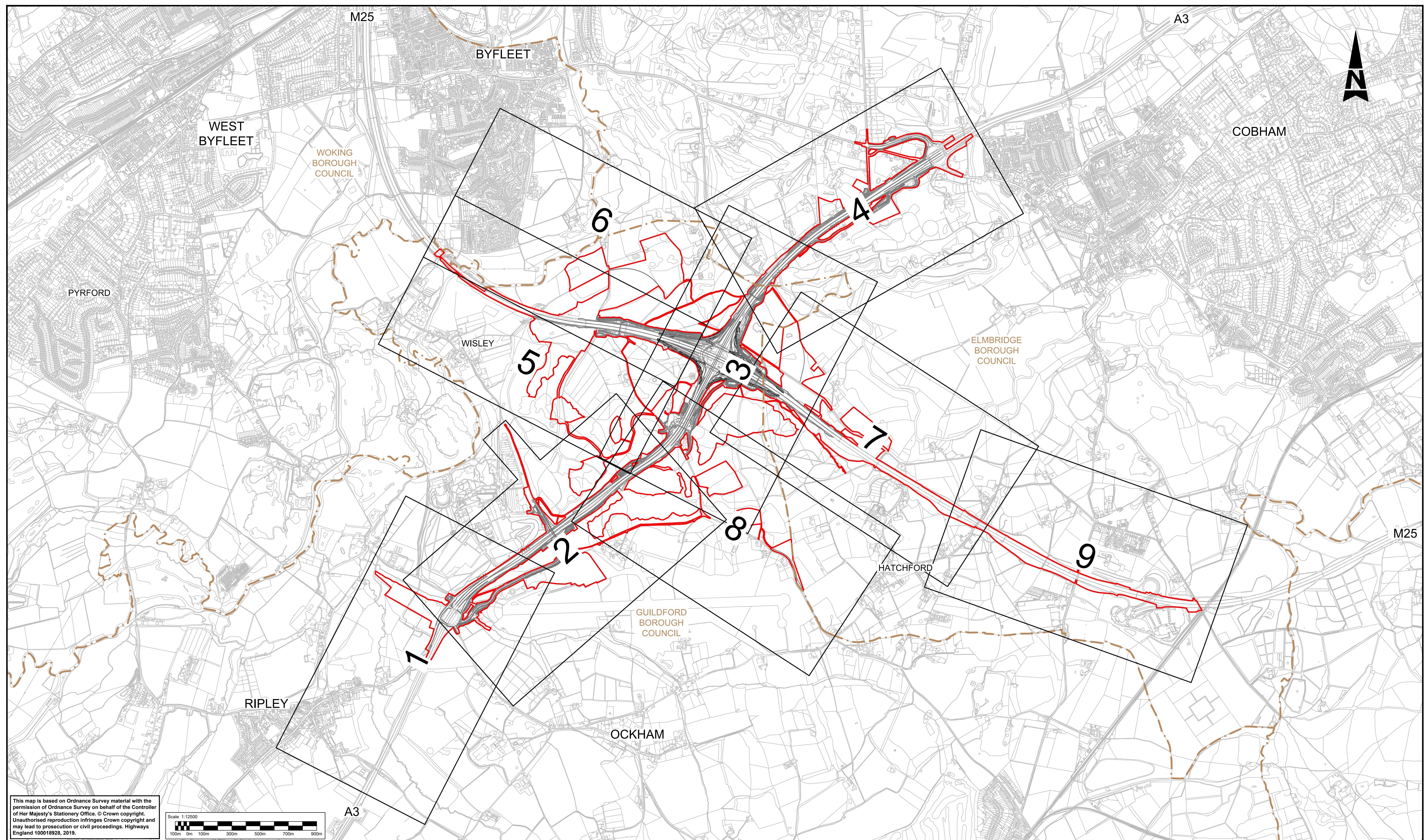
highways england

Project Title: M25 junction 10/A3 Wisley interchange	
Drawing Title: SCHEME LAYOUT PLANS REGULATION 5(2)(o)	
SHEET 25 OF 31	
Client: Working on behalf of highways england	Drawing Number: TR010030/APP/2.8
HE PIN: HE551522	Scale: 1:1000
Original Size: A1	Rev: 2

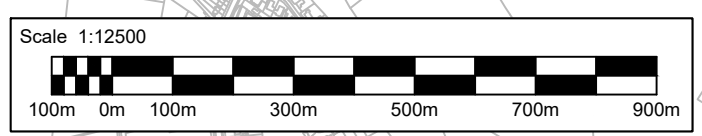
Appendix P. Change 8 and 9 Temporary Works Plans

DO NOT SCALE

100
0 10
Millimetres



This map is based on Ordnance Survey material with the permission of Ordnance Survey on behalf of the Controller of Her Majesty's Stationery Office. © Crown copyright. Unauthorised reproduction infringes Crown copyright and may lead to prosecution or civil proceedings. Highways England 100018928, 2019.



- LEGEND:**
- 2 SHEET NUMBER FOR TEMPORARY WORKS IN THIS AREA
 - DEVELOPMENT CONSENT ORDER (DCO) BOUNDARY
 - LOCAL AUTHORITY BOUNDARY

Status	Revision	Drawn	Checked	Reviewed	Authorised	Issue Date
Description						
Status	Revision	Drawn	Checked	Reviewed	Authorised	Issue Date
A4	0	DD	NK	VA	CT	10/06/19
Description						
SUBMITTED FOR DEADLINE 4						
Status	Revision	Drawn	Checked	Reviewed	Authorised	Issue Date
A1	1	SA	LH	RM	ADK	28/01/20
Description						
SUBMITTED FOR CHANGE 8						
Status	Revision	Drawn	Checked	Reviewed	Authorised	Issue Date
A1	2	SY	LH	RM	RB	08/04/20

Drawing Suitability: **APPROVED - PUBLISHED** Status: **A1**

ATKINS Epsom Gateway, Ashley Avenue, Epsom, Surrey, KT18 5AL
 Tel: +44 (0)1372 726140, Fax: +44 (0)1372 740055, www.atkinsglobal.com

Copyright © Atkins Limited (2018)

Client: **Working on behalf of highways england**

Project Title: **M25 junction 10/A3 Wisley interchange**

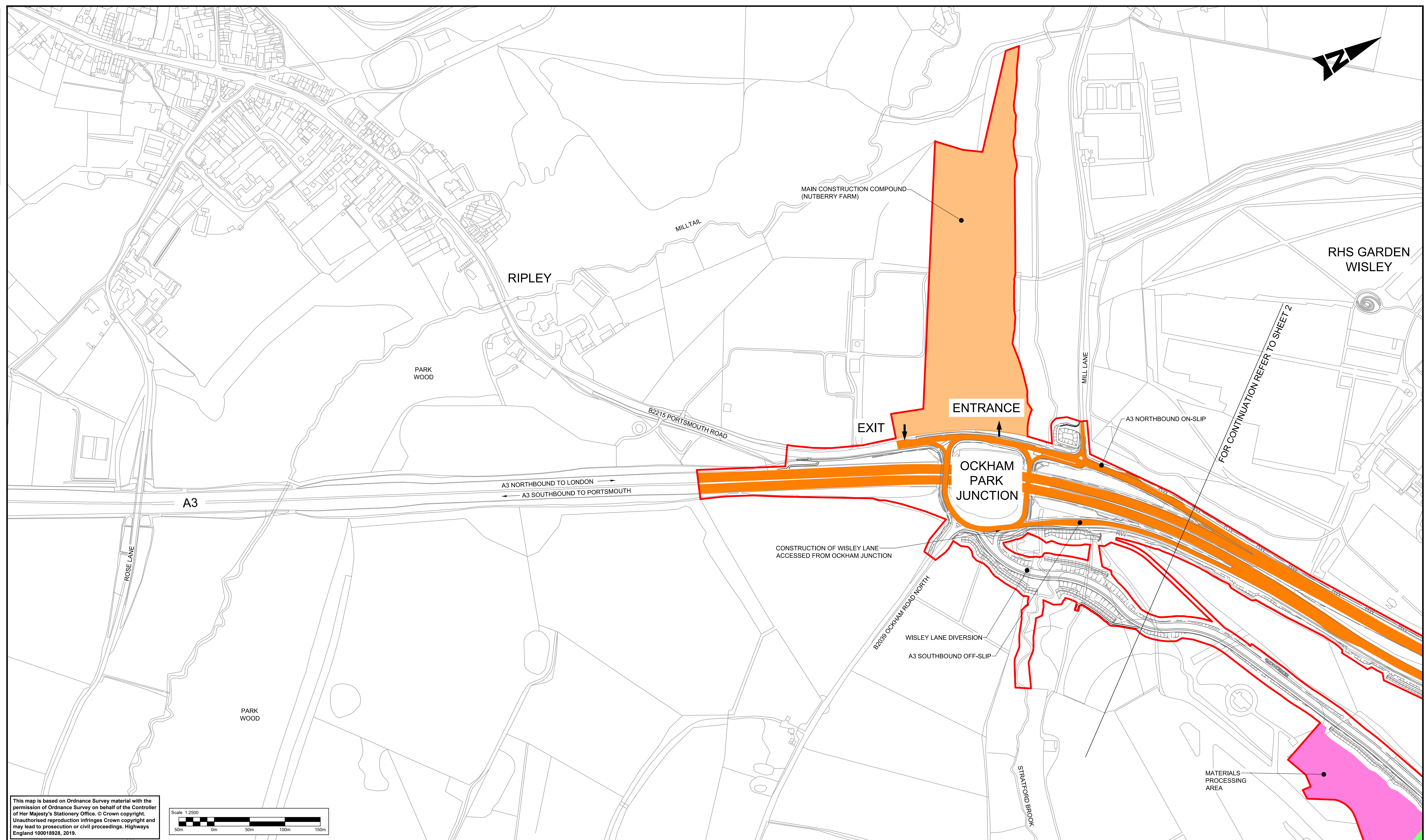
Drawing Title: **TEMPORARY WORKS PLANS REGULATION 5(2)(o) KEY PLAN**

Drawing Number: **TR010030/APP/2.10** Rev: **2**

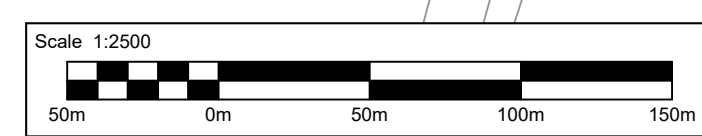
HE PIN: HE551522 Scale: 1:12500 Original Size: A1

DO NOT SCALE

100
0 10
Millimetres



This map is based on Ordnance Survey material with the permission of Ordnance Survey on behalf of the Controller of Her Majesty's Stationery Office. © Crown copyright. Unauthorised reproduction infringes Crown copyright and may lead to prosecution or civil proceedings. Highways England 100018928, 2019.

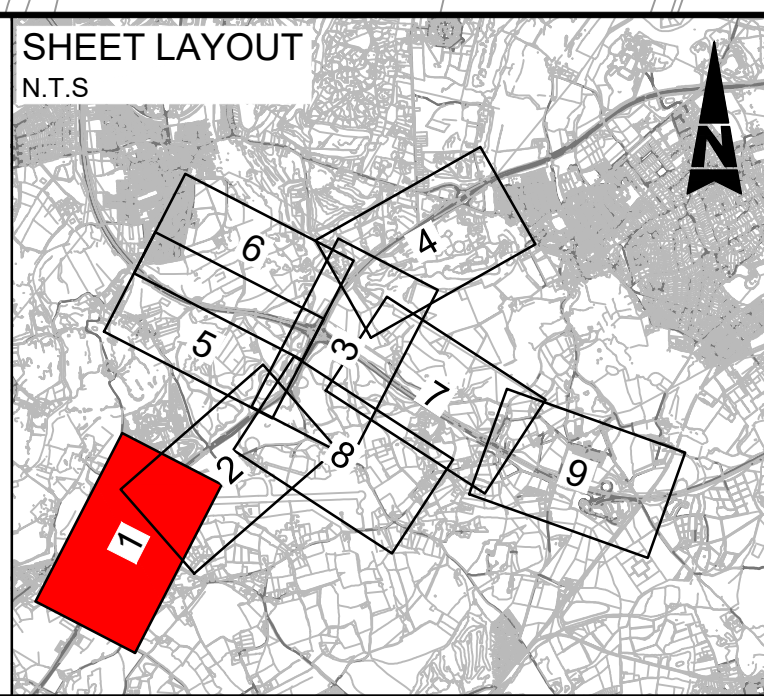


LEGEND:

	MAIN CONSTRUCTION COMPOUND		ENABLING WORKS/ ENVIRONMENTAL MITIGATION ACCESS
	TOPSOIL AND MATERIALS STORAGE		TEMPORARY ROAD DIVERSION
	CONSTRUCTION SITE COMPOUND		DEVELOPMENT CONSENT ORDER (DCO) BOUNDARY
	STRUCTURES WORKSITES		EXISTING BRIDLEWAY
	MATERIALS PROCESSING AREA		PROPOSED TEMPORARY BRIDLEWAY DIVERSION
	CONSTRUCTION TRAFFIC ACCESS ROUTES		LOCAL AUTHORITY BOUNDARY
			EXISTING ROUTE TO BE TEMPORARILY DIVERTED
			SITE ACCESS / EGRESS

NOTE:

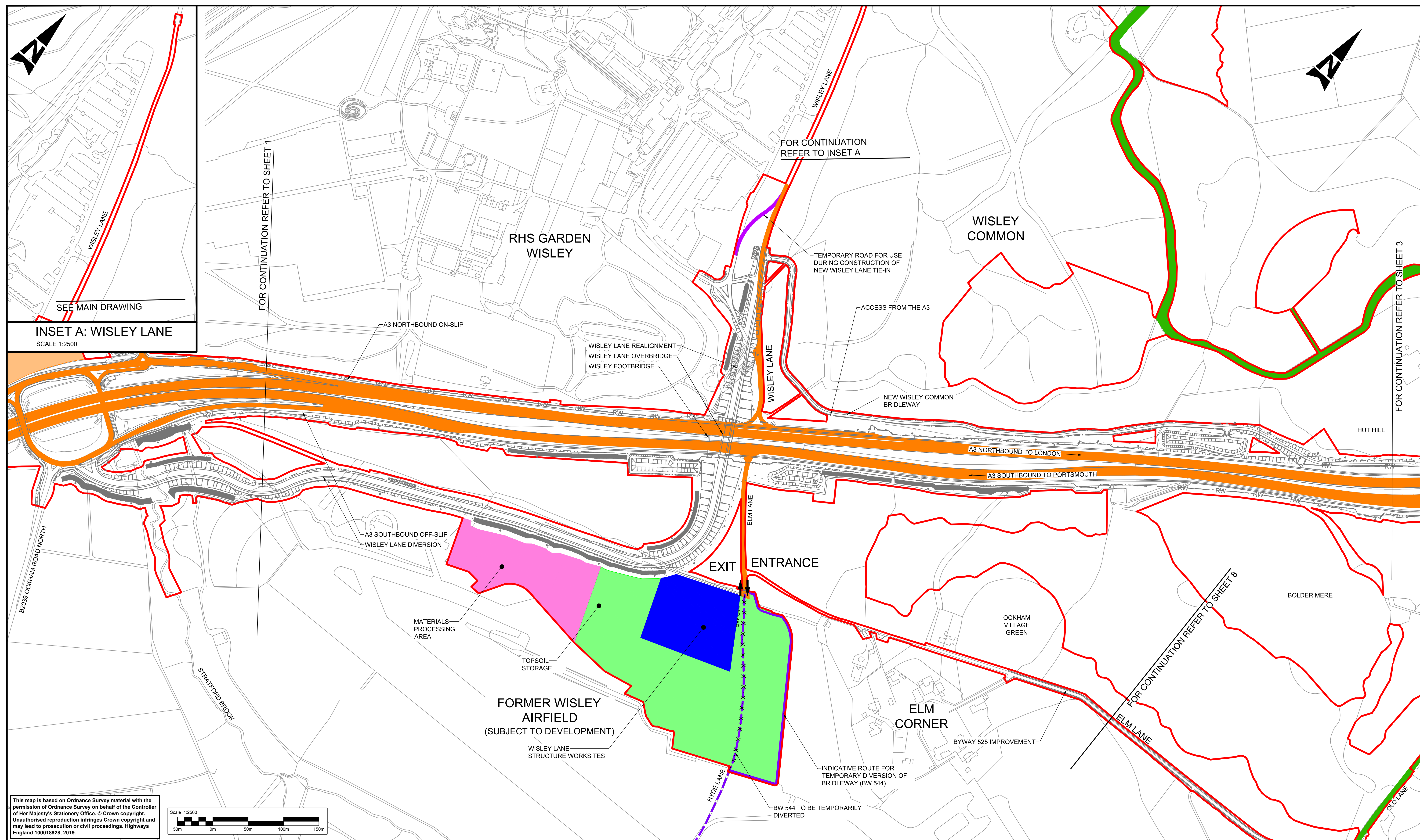
- SCHEME LAYOUT SHOWN FOR ILLUSTRATIVE PURPOSES ONLY.
- ENVIRONMENTAL MITIGATION ACCESS USING PUBLIC HIGHWAY IS SHOWN OUTSIDE DCO BOUNDARY FOR CLARITY.



Description	Status	Revision	Drawn	Checked	Reviewed	Authorised	Issue Date
DCO APPLICATION	A4	0	DD	NK	VA	CT	07/06/19
SUBMITTED FOR CHANGE 9	A1	1	SY	LH	RM	RB	08/04/20

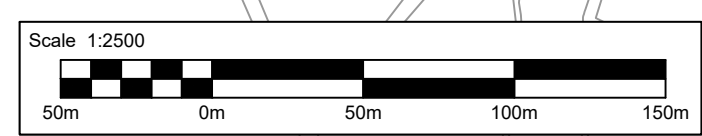
Drawing Suitability	APPROVED - PUBLISHED	Status	A1	Project Title	M25 junction 10/A3 Wisley interchange
				Epsom Gateway Ashley Avenue Epsom Surrey KT18 5AL Tel: +44 (0)1372 726140 Fax: +44 (0)1372 740055 www.atkinsglobal.com	
Copyright © Atkins Limited (2018)		Client		Drawing Title	
		Working on behalf of		TEMPORARY WORKS PLANS REGULATION 5(2)(o)	
		Client		SHEET 1 OF 9	
		Drawing Number		TR010030/APP/2.10	
		Rev:		1	
		HE PIN: HE551522		Scale: 1:2500	
		Original Size: A1			

DO NOT SCALE
0 10 100
Millimetres



INSET A: WISLEY LANE
SCALE 1:2500

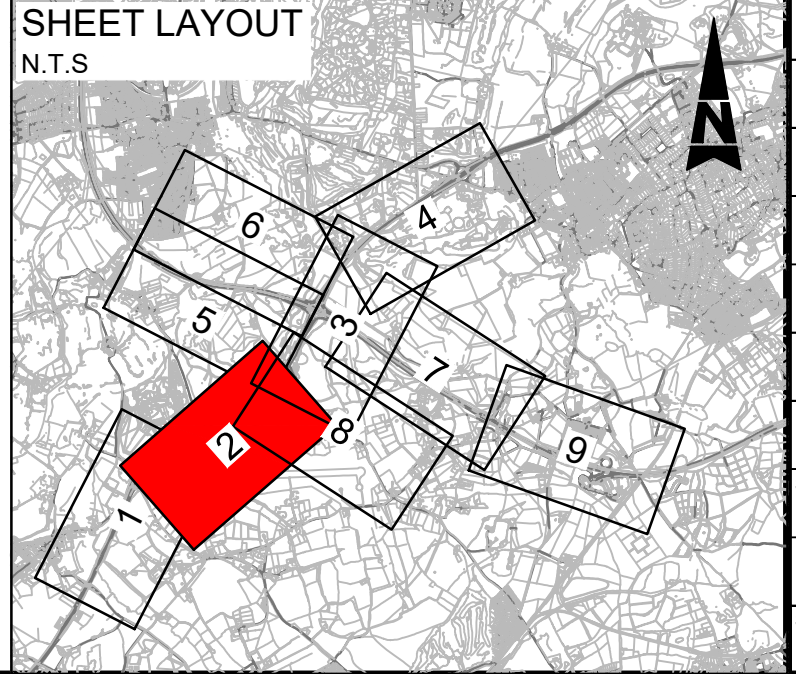
This map is based on Ordnance Survey material with the permission of Ordnance Survey on behalf of the Controller of Her Majesty's Stationery Office. © Crown copyright. Unauthorised reproduction infringes Crown copyright and may lead to prosecution or civil proceedings. Highways England 100018928, 2019.



LEGEND:	
	MAIN CONSTRUCTION COMPOUND
	TOPSOIL AND MATERIALS STORAGE
	CONSTRUCTION SITE COMPOUND
	STRUCTURES WORKSITES
	MATERIALS PROCESSING AREA
	CONSTRUCTION TRAFFIC ACCESS ROUTES
	ENABLING WORKS/ ENVIRONMENTAL MITIGATION ACCESS
	TEMPORARY ROAD DIVERSION
	DEVELOPMENT CONSENT ORDER (DCO) BOUNDARY
	EXISTING BRIDLEWAY
	PROPOSED TEMPORARY BRIDLEWAY DIVERSION
	LOCAL AUTHORITY BOUNDARY
	EXISTING ROUTE TO BE TEMPORARILY DIVERTED
	SITE ACCESS / EGRESS

NOTE:

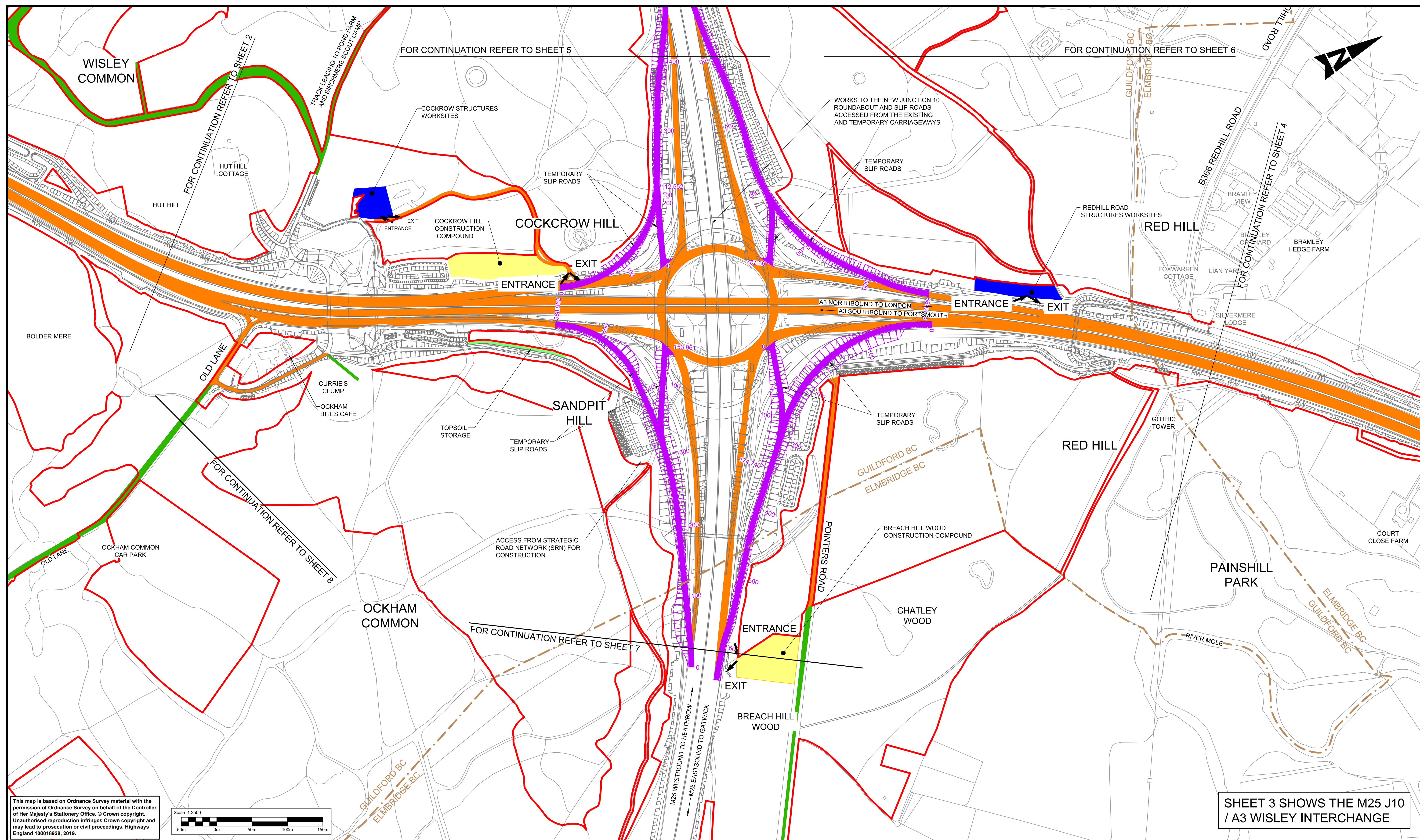
- SCHEME LAYOUT SHOWN FOR ILLUSTRATIVE PURPOSES ONLY.
- ENVIRONMENTAL MITIGATION ACCESS USING PUBLIC HIGHWAY IS SHOWN OUTSIDE DCO BOUNDARY FOR CLARITY.



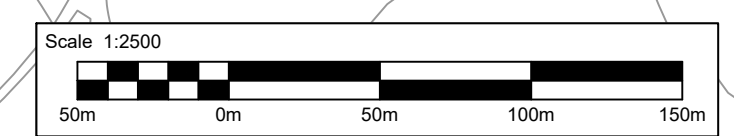
Description	Status	Revision	Drawn	Checked	Reviewed	Authorised	Issue Date
DCO APPLICATION	A4	0	DD	NK	VA	CT	07/06/19
SUBMITTED FOR DEADLINE 4	A1	1	SA	LH	RM	ADK	28/01/20
SUBMITTED FOR CHANGE 8 AND 9	A1	2	SY	LH	RM	RB	08/04/20

Drawing Suitability	APPROVED - PUBLISHED	Status	A1	Project Title	M25 junction 10/A3 Wisley interchange
		Epsom Gateway Ashley Avenue Epsom Surrey KT18 5AL Tel: +44 (0)1372 726140 Fax: +44 (0)1372 740055 www.atkinsglobal.com		Drawing Title TEMPORARY WORKS PLANS REGULATION 5(2)(o) SHEET 2 OF 9	
Copyright © Atkins Limited (2018)		Client			Drawing Number TR010030/APP/2.10 HE PIN: HE551522
		Rev:	2	Scale:	1:2500
		Original Size:	A1		

DO NOT SCALE
 Millimetres
 0 10 100



This map is based on Ordnance Survey material with the permission of Ordnance Survey on behalf of the Controller of Her Majesty's Stationery Office. © Crown copyright. Unauthorised reproduction infringes Crown copyright and may lead to prosecution or civil proceedings. Highways England 100018928, 2019.

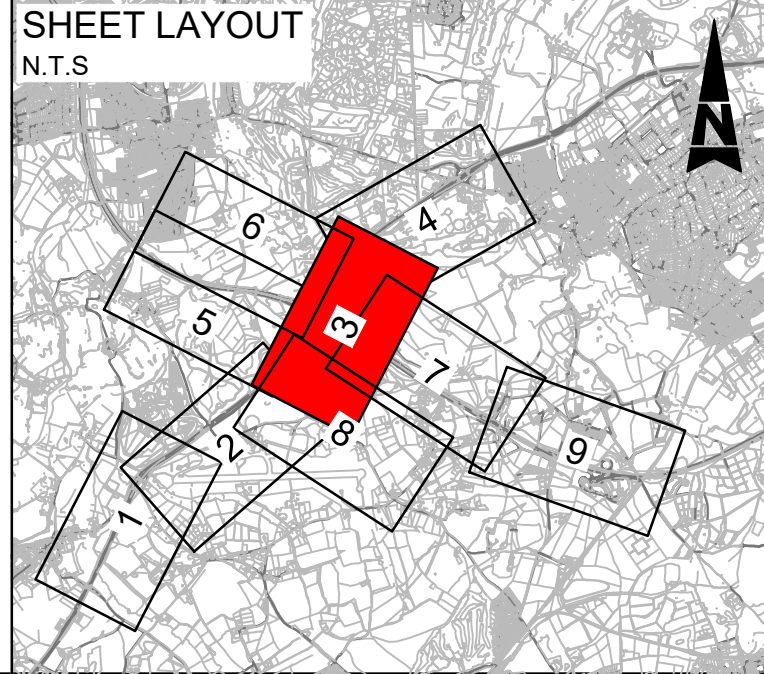


LEGEND:

	MAIN CONSTRUCTION COMPOUND		ENABLING WORKS/ ENVIRONMENTAL MITIGATION ACCESS
	TOPSOIL AND MATERIALS STORAGE		TEMPORARY ROAD DIVERSION
	CONSTRUCTION SITE COMPOUND		DEVELOPMENT CONSENT ORDER (DCO) BOUNDARY
	STRUCTURES WORKSITES		EXISTING BRIDLEWAY
	MATERIALS PROCESSING AREA		PROPOSED TEMPORARY BRIDLEWAY DIVERSION
	CONSTRUCTION TRAFFIC ACCESS ROUTES		LOCAL AUTHORITY BOUNDARY
			EXISTING ROUTE TO BE TEMPORARILY DIVERTED
			SITE ACCESS / EGRESS

NOTE:

- SCHEME LAYOUT SHOWN FOR ILLUSTRATIVE PURPOSES ONLY.
- ENVIRONMENTAL MITIGATION ACCESS USING PUBLIC HIGHWAY IS SHOWN OUTSIDE DCO BOUNDARY FOR CLARITY.



Description	Status	Revision	Drawn	Checked	Reviewed	Authorised	Issue Date
DCO APPLICATION	A4	Revision 0	Drawn DD	Checked NK	Reviewed VA	Authorised CT	Issue Date 07/08/19
SUBMITTED FOR DEADLINE 4	A1	Revision 1	Drawn SA	Checked LH	Reviewed GB	Authorised ADK	Issue Date 28/01/20
SUBMITTED FOR CHANGE 8	A1	Revision 2	Drawn SY	Checked LH	Reviewed RM	Authorised RB	Issue Date 08/04/20

Drawing Suitability: **APPROVED - PUBLISHED** Status: **A1**

ATKINS Epsom Gateway, Ashley Avenue, Epsom, Surrey, KT18 5AL
 Tel: +44 (0)1372 726140, Fax: +44 (0)1372 740055, www.atkinsglobal.com

SNC-LAVALIN Member of the SNC-Lavalin Group

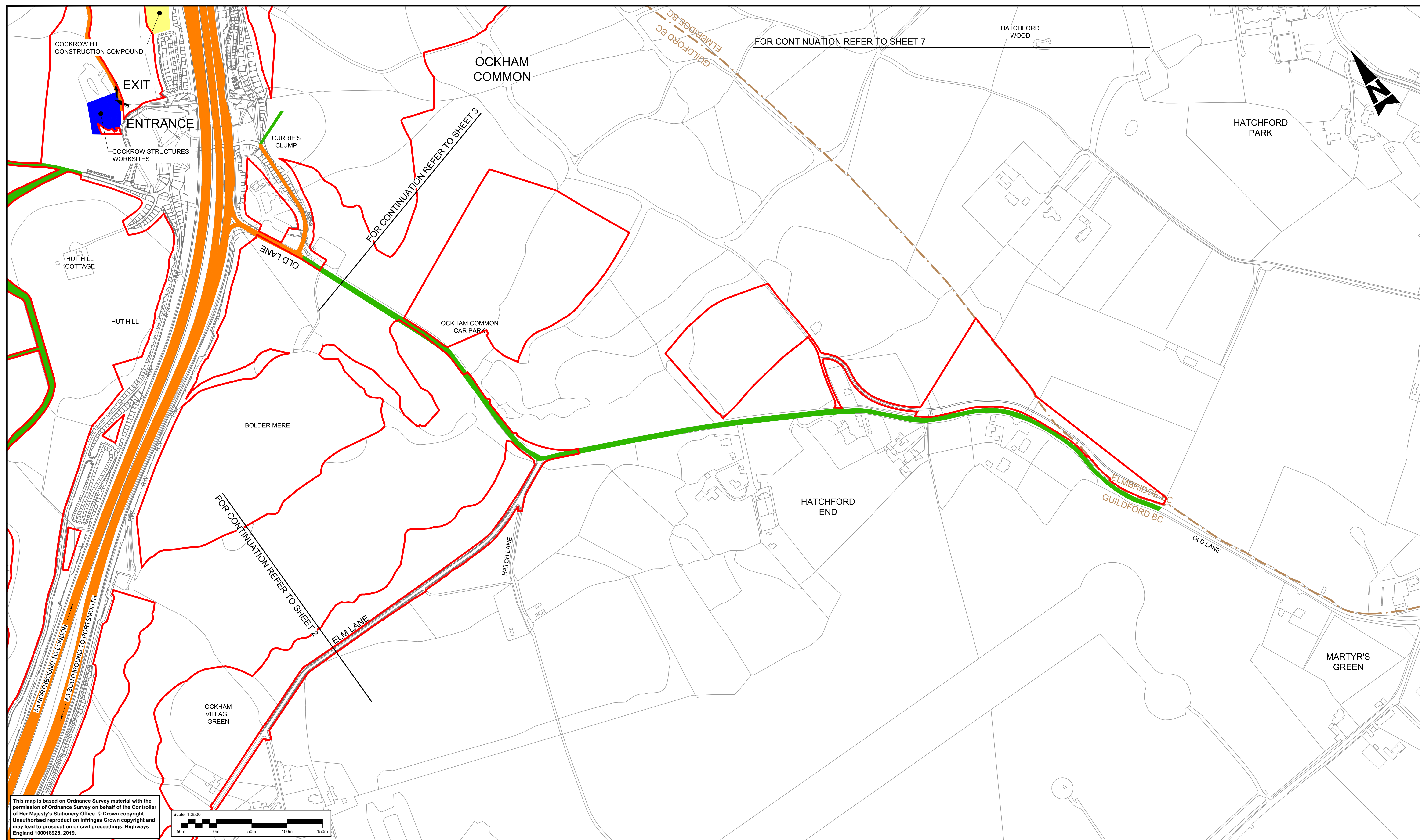
Copyright © Atkins Limited (2018)

Client: **Working on behalf of highways england**

Project Title: M25 junction 10/A3 Wisley interchange	Drawing Title: TEMPORARY WORKS PLANS REGULATION 5(2)(o)
SHEET 3 OF 9	
Drawing Number: TR010030/APP/2.10	Rev: 2
HE PIN: HE551522	Scale: 1:2500
Original Size: A1	

DO NOT SCALE

Millimetres
0 10 100

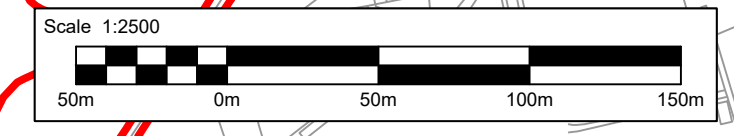


FOR CONTINUATION REFER TO SHEET 7

FOR CONTINUATION REFER TO SHEET 3

FOR CONTINUATION REFER TO SHEET 2

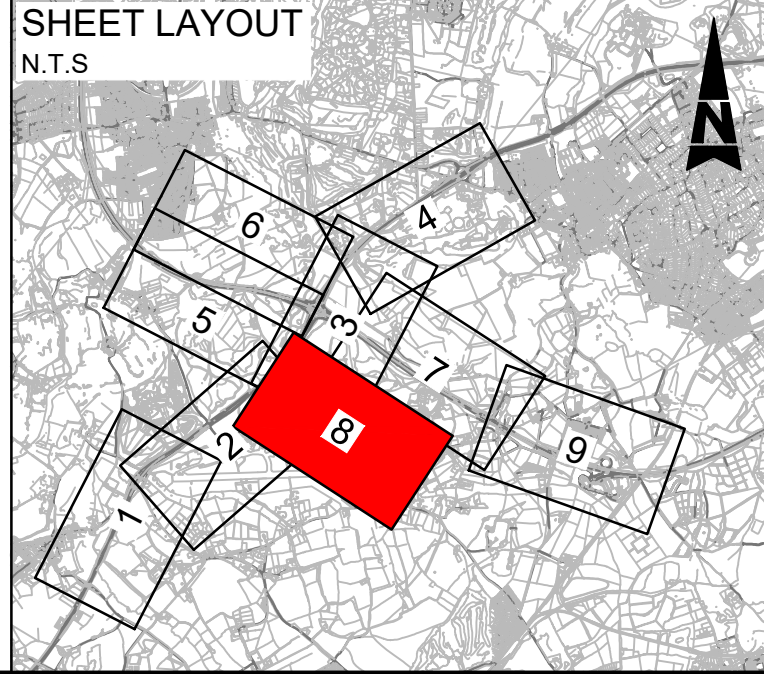
This map is based on Ordnance Survey material with the permission of Ordnance Survey on behalf of the Controller of Her Majesty's Stationery Office. © Crown copyright. Unauthorised reproduction infringes Crown copyright and may lead to prosecution or civil proceedings. Highways England 100018928, 2019.



LEGEND:	
	MAIN CONSTRUCTION COMPOUND
	TOPSOIL AND MATERIALS STORAGE
	CONSTRUCTION SITE COMPOUND
	STRUCTURES WORKSITES
	MATERIALS PROCESSING AREA
	CONSTRUCTION TRAFFIC ACCESS ROUTES
	ENABLING WORKS/ ENVIRONMENTAL MITIGATION ACCESS
	TEMPORARY ROAD DIVERSION
	DEVELOPMENT CONSENT ORDER (DCO) BOUNDARY
	EXISTING BRIDLEWAY
	PROPOSED TEMPORARY BRIDLEWAY DIVERSION
	LOCAL AUTHORITY BOUNDARY
	EXISTING ROUTE TO BE TEMPORARILY DIVERTED
	SITE ACCESS / EGRESS

NOTE:

- SCHEME LAYOUT SHOWN FOR ILLUSTRATIVE PURPOSES ONLY.
- ENVIRONMENTAL MITIGATION ACCESS USING PUBLIC HIGHWAY IS SHOWN OUTSIDE DCO BOUNDARY FOR CLARITY.



Description	Status	Revision	Drawn	Checked	Reviewed	Authorised	Issue Date
DCO APPLICATION	A4	0	DD	NK	VA	CT	07/06/19
SUBMITTED FOR DEADLINE 4	A1	1	SA	LH	RM	ADK	28/01/20
SUBMITTED FOR CHANGE 8	A1	2	SY	LH	RM	RB	08/04/20

Drawing Suitability	APPROVED - PUBLISHED	Status	A1	Project Title	M25 junction 10/A3 Wisley interchange
				Epsom Gateway Ashley Avenue Epsom Surrey KT18 5AL Tel: +44 (0)1372 726140 Fax: +44 (0)1372 740055 www.atkinsglobal.com	
Copyright © Atkins Limited (2018)		Client		Drawing Title	
		Working on behalf of		TEMPORARY WORKS PLANS REGULATION 5(2)(o)	
		Client		SHEET 8 OF 9	
		Drawing Number		TR010030/APP/2.10	
		Rev.		2	
		HE PIN: HE551522		Scale: 1:2500	
		Original Size: A1			

© Crown copyright (2020).

You may re-use this information (not including logos) free of charge in any format or medium, under the terms of the Open Government Licence. To view this licence:

visit www.nationalarchives.gov.uk/doc/open-government-licence/

write to the Information Policy Team, **The National Archives, Kew, London TW9 4DU**,

or email psi@nationalarchives.gsi.gov.uk.

Printed on paper from well-managed forests and other controlled sources.

Registered office Bridge House, 1 Walnut Tree Close, Guildford GU1 4LZ

Highways England Company Limited registered in England and Wales number 09346363